



# Park Güell

GOVERNANCE  
REPORT  
2021-2022



Ajuntament de  
Barcelona



# Contents

01

**Presentation**

02

**Park Güell  
Governance**

03

**Park Güell  
Strategic Plan**

04

**Cultural  
Programme**

05

**Communication  
Plan**

06

**Economic Data**







In January 2018, the Park Güell Strategic Plan was presented after a wide-ranging process of work and local-resident participation. The plan proposed the series of initiatives contained in this report, to be carried out over a period of four years. This means 202 actions concerning the architectural and natural preservation of the Park, as well as its social return.

The actions carried out thus far have reduced the high number of visitors and increased the number of free admissions for city residents. Similarly, various actions have been carried out to improve the neighbourhoods surrounding the Park, reinforced the cultural programme and activities and consolidated Park Güell's governance model.

This report is therefore a summary and continuation of the Strategic Plan's implementation, which will propose more initiatives and resources for coming years, so that the Park may become a benchmark for the sustainable management of tourism, for being visitor-friendly, respectful with local residents and the pride of the city.



Janet Sanz Cid  
Second Deputy Mayor

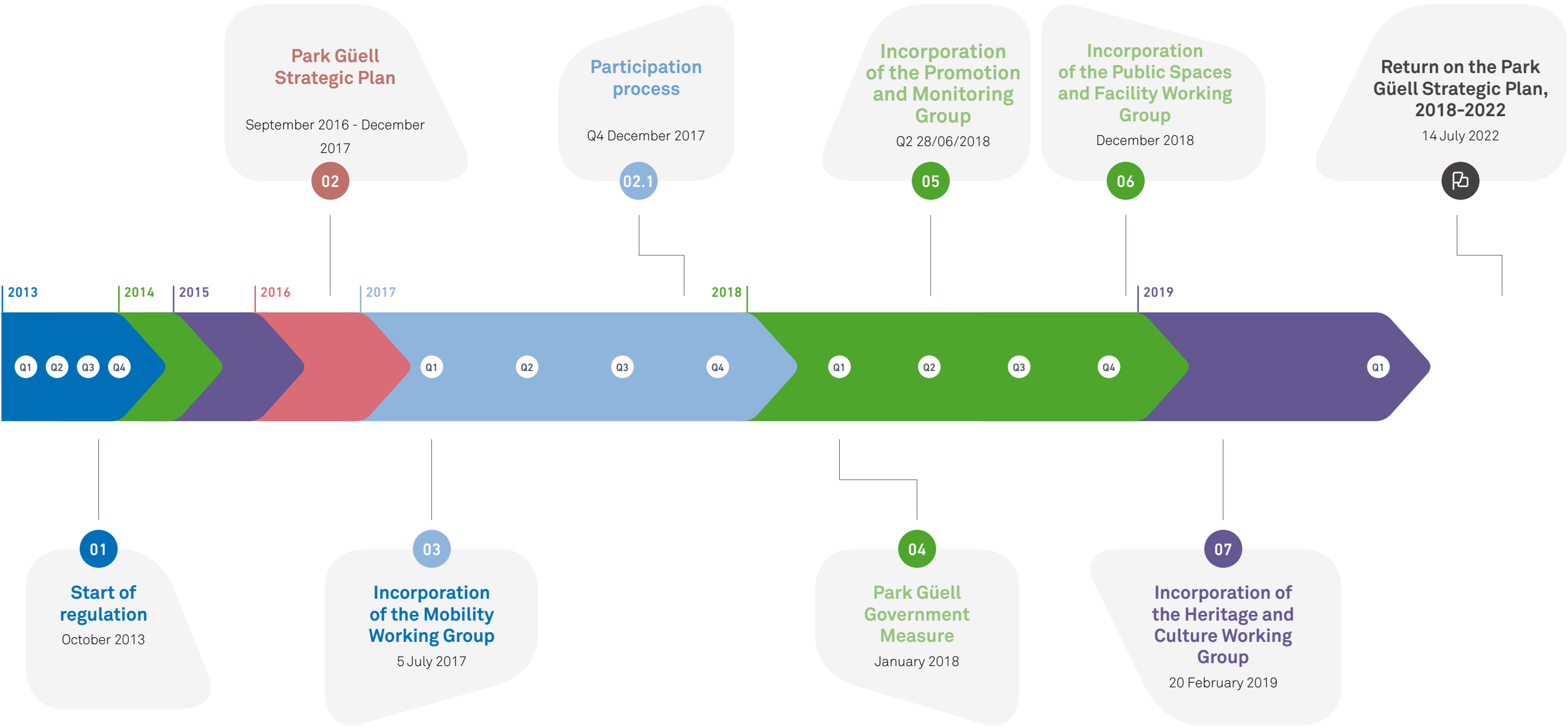


Eloi Badia Casas  
Councillor's Office for Climate  
Emergency and Ecological Transition



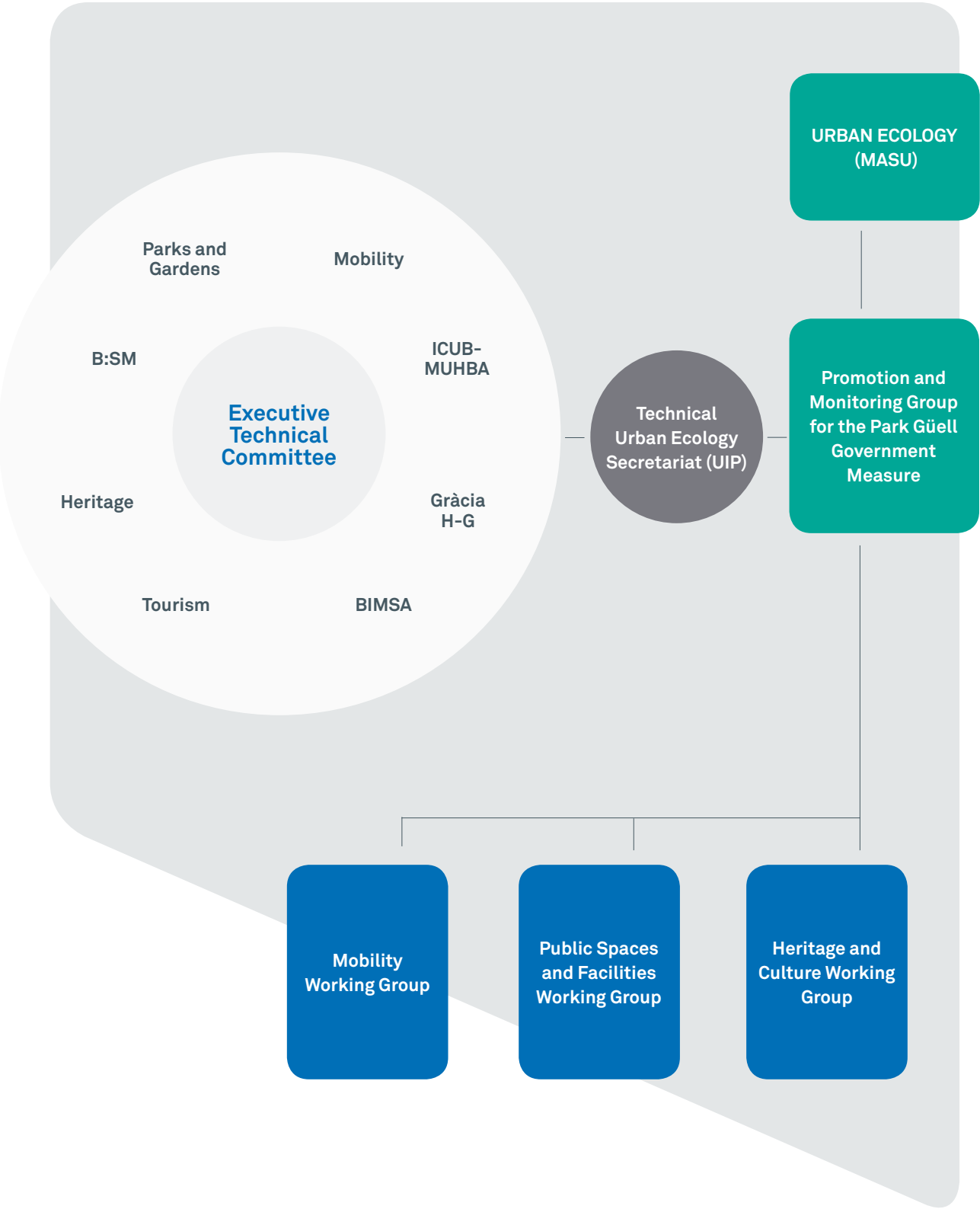


When Barcelona City Council approved the **Government Measure “Park Güell Strategic Plan 2017-2022”** on 17 January 2018, it heralded the beginning of nearly four years of work. The main lines of action for the municipal operators involved in the functioning of Park Güell, coordinating with organisations and local-resident associations, are to reinforce the ties between city residents and the Park, as well as reorientate investments to improve the surrounding area and preserve heritage, both natural and architectural. They have achieved most of the proposals agreed through various participatory processes.





Organisational structure



Promotion and Monitoring Group for the Park Güell Government Measure (2019-2023)

The governance model established a specific organisational structure with its own managing body in order to achieve more effective management of the space with a large number of stakeholders, with the Promotion and Monitoring Group for the Park Güell Government Measure as the leading consultative body.

The Promotion Group was supported by the Working Groups, according to the lines of intervention or action priorities with the aim of achieving specific goals: promoting debate, analysing, developing and improving proposals, as well as monitoring actions.

Barcelona City Council

Second Deputy Mayor's Office

Sixth Deputy Mayor's Office

Councillor's Office for the District of Gràcia

Councillor's Office for the District of Horta-Guinardó

Councillor's Office for Tourism and Creative Industries

Municipal Management Office

Manager's Office for Environmental and Urban Services

Managing Director of B:SM, S.A

ERC Municipal Group

Barcelona en Comú Municipal Group

PSC Municipal Group

Ciutadans Municipal Group

JuntsxCat Municipal Group

PP Municipal Group

Properties

Sagrada Família Foundation

Barcelona Education Consortium

Casa Trias

Groups of experts

Architects' Association of Catalonia

Head of the Gaudí Chair

Biologists' Association of Catalonia

Technical Secretariat

Municipal Institute of Urban Planning

Residents and neighbourhoods

Barcelona Federation of Residents' Associations (FAVB)

Representatives of the La Salut, Vallcarca, Can Baró, El Carmel, El Coll and el Baix Guinardó neighbourhoods



## Operators

### EUiM

Urban Ecology and Mobility

- Strategic Management
- Political discussion
- Communication and participation
- Head of the managers of natural and architectural heritage, maintenance and services
- Investment management: prioritising and allocating
- Coordination and discussion with the other operators

### B:SM

Barcelona  
de Serveis  
Municipals

- Management of the regulated zone
- Management of the logistics platform
- Contribution to the canon
- May manage part of the canon for the EUiM: actions linked to the area of management, safety and infrastructures

### IMU

INSTITUT MUNICIPAL  
D'URBANISME  
DE BARCELONA

- Project coordination
- Technical Secretariat
- Coordination of the Executive Technical Committee
- Assisting the Promotion Group and the working groups

### MASU / Parcs i Jardins

- Management of Natural Heritage
- Management of maintenance and services
- Delegated management of EUiM responsibilities and head of project

### BIM/sa

Barcelona  
d'Infraestructures  
Municipals

- Management of part of the canon provided by B:SM, at the request of Urban Ecology
- Drafting and implementation of civil works and building in the heritage and woodland area, as well as the area of influence

### Other operators:

**DISTRICTS:** The backbone of the participation forums and beneficiary of investment actions and activities

**ICUB (MUHBA):** Management of the Casa del Guarda and may manage cultural projects and activities at the request of the EUiM

**OTHER OPERATORS INVOLVED, ACCORDING TO THE PROJECT (Tourism, Guàrdia Urbana police force, other Deputy Mayor offices)**



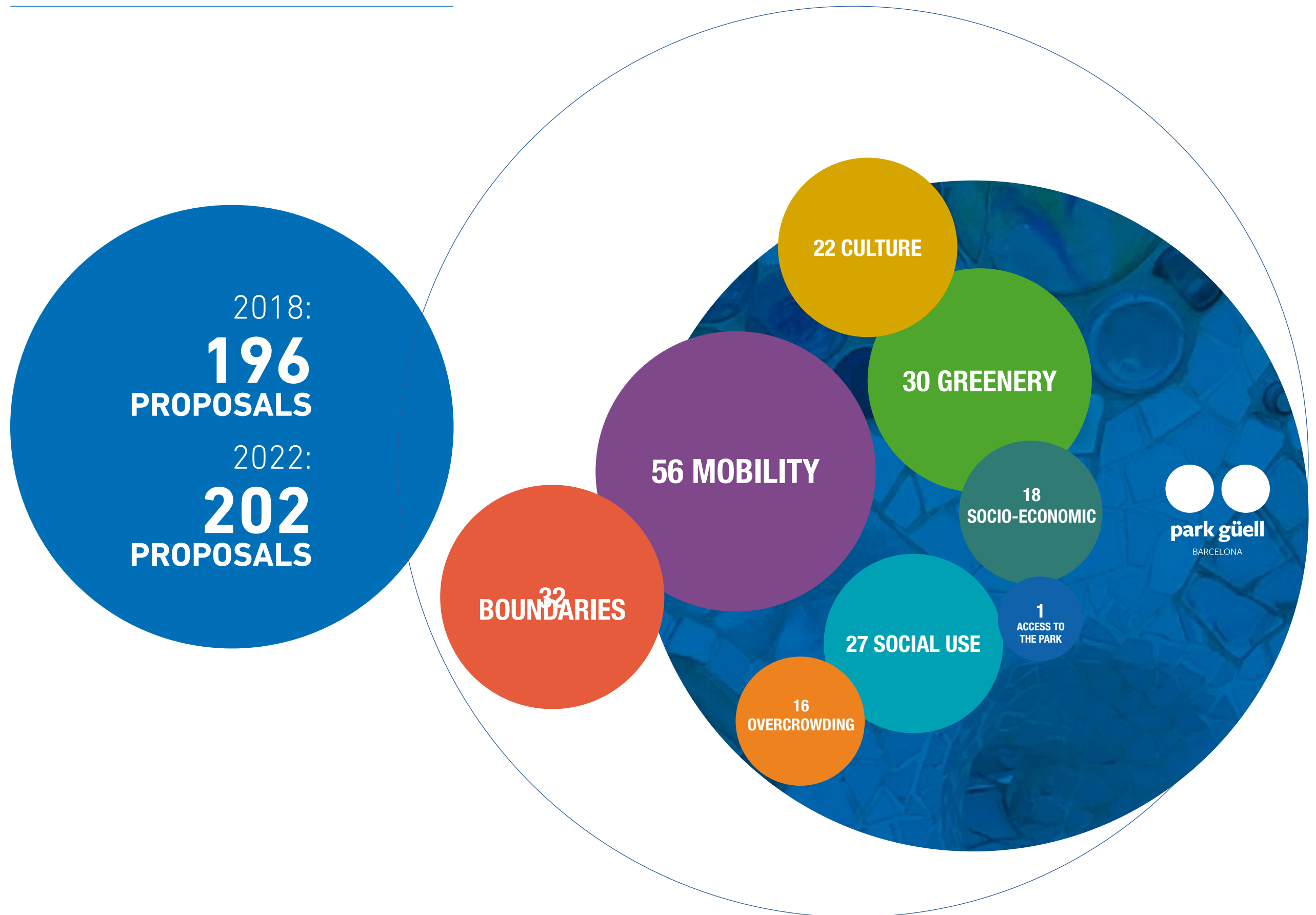







## 3.1



Evolution of the  
Strategic plan


















<div>More social use</div> <div>More activities</div> <div>More quality and quantity</div> <div>More social interaction facilities</div> <div>The promotion of social uses includes three goals: increasing neighbourhood and city initiatives in accordance with the values and physical limitations of Park Güell, improving public spaces and creating new social interaction facilities.</div>	<div>Code</div> <div>1.1-4</div> <div>INCREASE IN SOCIAL USE</div> <div>Consolidate and expand the policy that currently makes it possible for local residents to use the Park during specific time slots</div>	<div>Code</div> <div>1.2-6</div> <div>INCREASE IN SOCIAL USE</div> <div>Restoration of the viewpoint overlooking Baixada de la Glòria</div>
	<div>Cost</div> <div>NO DIRECT ALLOCATION</div>	<div>Cost</div> <div>€433,984</div>
	<div>Operator</div> <div><div>B:SM</div><div>Barcelona de Serveis Municipals</div></div>	<div>Operator</div> <div><div>B:SM</div><div>Barcelona de Serveis Municipals</div></div>
		

<div>Code</div> <div>1.2-7</div> <div>INCREASE IN SOCIAL USE</div> <div>New general signage throughout Park Güell</div>	<div>Code</div> <div>1.2-15</div> <div>INCREASE IN SOCIAL USE</div> <div>Rehabilitation of heritage schools</div>	<div>Code</div> <div>1.2-16</div> <div>INCREASE IN SOCIAL USE</div> <div>Improvements to Camí de la Pressió, the children's play areas and restoration of the Biodiversity Route</div>
<div>Cost</div> <div>€216,578</div>	<div>Cost</div> <div>€807,963</div>	<div>Cost</div> <div>€847,894</div>
<div>Operator</div> <div><div>B:SM</div><div>Barcelona de Serveis Municipals</div></div>	<div>Operator</div> <div><div>e</div><div>Consorci d'Educació de Barcelona</div><div>Generalitat de Catalunya</div><div>Ajuntament de Barcelona</div></div>	<div>Operator</div> <div><div>B:SM</div><div>Barcelona de Serveis Municipals</div></div>
		 



<div>Code</div> <div>1.2-17</div> <div>INCREASE IN SOCIAL USE</div> <div>Repair of toilets on Carrer d'Olot</div>	<div>Code</div> <div>1.1-24</div> <div>INCREASE IN SOCIAL USE</div> <div>Resume the activity of having an aperitif at the Joan Sales viewpoint</div>	<div>Code</div> <div>1.1-20</div> <div>INCREASE IN SOCIAL USE</div> <div>New parks in the vicinity of Park Güell (Coll del Portell green area)</div>
<div>Cost</div> <div>€49,583</div>	<div>Cost</div> <div>NO DIRECT ALLOCATION</div>	<div>Cost</div> <div>€14,000</div>
<div>Operator</div> <div><div>B:SM</div><div>Barcelona de Serveis Municipals</div></div>	<div>Operator</div> <div>Districtes</div>	<div>Operator</div> <div><div>B:SM</div><div>Barcelona de Serveis Municipals</div></div>
		

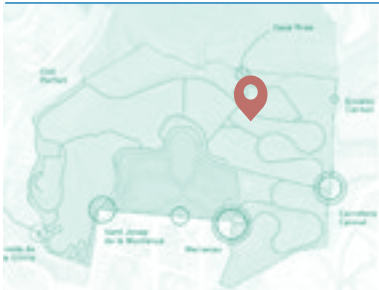
<div>Code</div> <div>1.1-25</div> <div>INCREASE IN SOCIAL USE</div> <div>Calendar of local schools with activities in the Park</div>	<div>Code</div> <div>No code</div> <div>INCREASE IN SOCIAL USE</div> <div>Project to install lockers at Park entrances</div>
<div>Cost</div> <div>NO DIRECT ALLOCATION</div>	<div>Cost</div> <div>€60,000</div>
<div>Operator</div> <div><div>Parcs i Jardins</div></div>	<div>Operator</div> <div><div>B:SM</div><div>Barcelona de Serveis Municipals</div></div>
	





Code  
1.2-18  
INCREASE IN SOCIAL USE

## El Carmel football field: drainage and new pitch



Dates (start/end)  
07-2021  
01-2022

Cost  
€682,292

Operator  
**BIM/sa** Barcelona d'Infraestructures Municipals

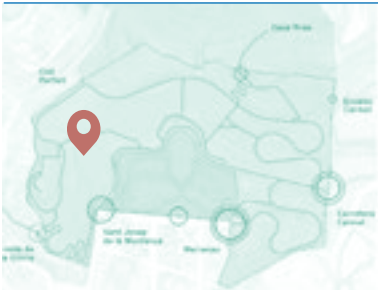
### Description

Project for the complete replacement of the artificial turf originally put in place in 2007. The action covers a surface area of 4,762 m<sup>2</sup>, which includes the pitch, the stands that surround it, the changing rooms and the facility's cafeteria. The turf-replacement project is funded by the return from Park Güell and the changing rooms renovation has received the funding provided for in the Neighbourhood Plan.



Code  
1.1-10  
INCREASE IN SOCIAL USE

## Improvements to the dog park in the woodland area



Dates (start/end)  
04-2021  
05-2023

Cost  
€120,000

Operator  
**B:SM** Barcelona de Serveis Municipals

### Description

Project for adapting the Coll del Portell green area, between Carrer d'Arnold Schönberg and Park entrance No. 4. Last November, the preliminary project was presented to local-resident organisations, in which the main aim of the action is to convert this entrance into an accessible green area, for civic, local-resident and city-resident uses, provided with the appropriate urban furniture (benches, tables, litter bins, lighting, etc.) and with vegetation planted by Parks and Gardens.





Code  
**1.2-11**  
INCREASE IN SOCIAL USE



Operator  
**BIM/sa** Barcelona d'Infraestructures Municipals

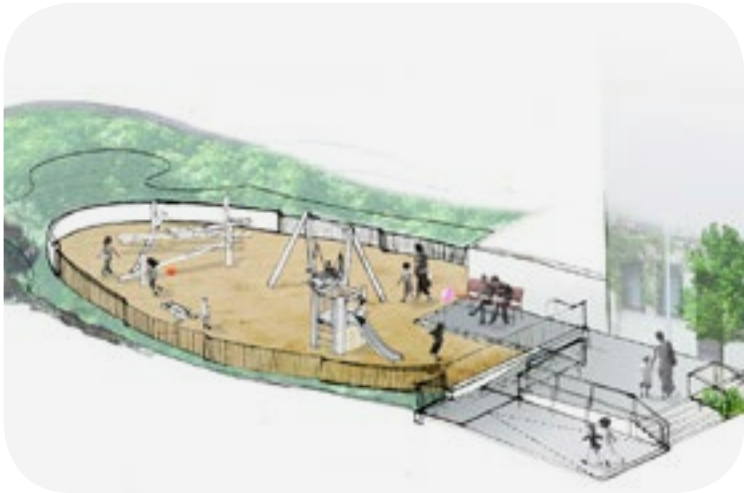
# Children’s play area in the cul-de-sac on Carrer de Sant Cugat del Vallès

Dates (start/end)  
**09-2022**  
**12-2022**



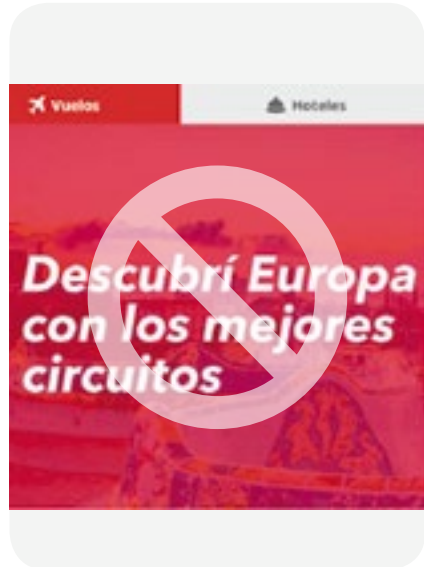
Cost  
**€107,804**




## Description

Project for creating a new children's play area on Carrer de Sant Cugat, between the streets of Larrard and Sant Josep de la Muntanya; work has been halted temporarily due to the need for including in the project the construction of a perimeter barrier on the upper part of the existing gradient, in order to ensure the stability of the land. The work is due to resume soon, so that everything can be finished by the end of this year.








<div>Reducing the impact caused by overcrowding</div> <div>Changes to communications</div> <div>Flow regulation</div> <div>Entrance control</div>	<div>Code</div> <div>2.1-1</div> <div>OVERCROWDING</div> <div>Designing the Park Güell website</div> <div>With the aim of providing a description of this urban park as living heritage: including architectural, ecological and social values, cultural activities, in addition to improving communication between the Park and local residents: activities schedule, forum, events blog, etc.</div>	<div>Code</div> <div>2.1-2</div> <div>OVERCROWDING</div> <div>Reduction of the media exposure and image of Park Güell and diversification of the iconographic elements used in advertising</div>
	<div>Cost</div> <div>NO DIRECT ALLOCATION</div>	<div>Cost</div> <div>NO DIRECT ALLOCATION</div>
	<div>Operator</div> <div><div>B:SM</div><div>Barcelona de Serveis Municipals</div></div>	<div>Operator</div> <div>Various operators</div>
	<div></div> <div></div>	<div></div>

<div>Code</div> <div>2.1-3</div> <div>OVERCROWDING</div> <div>Reduction of filming/ documentaries that may encourage visits</div>	<div>Code</div> <div>2.1-4</div> <div>OVERCROWDING</div> <div>Defining criteria for the approval of filming inside the Park, for the purposes of image management</div>	<div>Code</div> <div>2.2-12</div> <div>OVERCROWDING</div> <div>Temporary closure of Turó de les Tres Creus</div>
<div>Cost</div> <div>NO DIRECT ALLOCATION</div>	<div>Cost</div> <div>NO DIRECT ALLOCATION</div>	<div>Cost</div> <div>NO DIRECT ALLOCATION</div>
<div>Operator</div> <div>Various operators</div>	<div>Operator</div> <div>Various operators</div>	<div>Operator</div> <div>Parcs i Jardins</div>
<div></div>	<div></div>	<div></div>



<div>Mobility</div> <div>Reinforcing the Metro as the priority means of gaining access to Park Güell</div> <div>Rearranging the main entrances to Park Güell on Carrer d'Olot</div> <div>Rearranging the main entrances to Park Güell on Carretera del Carmel. Relocation of Bus Turístic stops</div> <div>Detailed proposals: mobility on foot, by bicycle, private vehicles and public transport</div> <div>Other projects</div>	<div>Code</div> <div>3.4-5</div> <div>MOBILITY</div> <div>Study of the Park Güell access shuttle. Relocation of Bus Turístic stops</div>	<div>Code</div> <div>3.6-10</div> <div>MOBILITY</div> <div>Construction of a longitudinal pedestrian barrier along Carretera del Carmel</div>
	<div>Cost</div> <div>TO BE RECOVERED FROM THE ADMISSION TICKETS TO THE REGULATED AREA (previous regulation)</div>	<div>Cost</div> <div>€6,000</div>
	<div>Operator</div> <div><div>B:SM</div><div>Barcelona de Serveis Municipals</div></div>	<div>Operator</div> <div><div><div>Ajuntament de Barcelona</div><div>barcelona.cat/ecologiaurbana</div></div><div>EUiM</div><div>Ecologia Urbana i Mobilitat</div></div>
		

<div>Code</div> <div>3.6-11</div> <div>MOBILITY</div> <div>Adaptation of the pavement on Carrer d'Ana Maria Matute</div>	<div>Code</div> <div>3.7-56</div> <div>MOBILITY</div> <div>Replacement of the escalator in the Baixada de la Glòria section</div>	<div>Code</div> <div>3.8-50</div> <div>MOBILITY</div> <div>Pacification of the areas around the streets of Olot, Marianao, Sant Josep de la Muntanya and Rambla de Mercedes</div>
<div>Cost</div> <div>€354,000</div>	<div>Cost</div> <div>€370,767</div>	<div>Cost</div> <div>€167,309</div>
<div>Operator</div> <div><div>B:SM</div><div>Barcelona de Serveis Municipals</div></div>	<div>Operator</div> <div><div>BIM/sa</div><div>Barcelona d'Infraestructures Municipals</div></div>	<div>Operator</div> <div><div><div>Ajuntament de Barcelona</div><div>barcelona.cat/ecologiaurbana</div></div><div>EUiM</div><div>Ecologia Urbana i Mobilitat</div></div>
		





Improve-  
ment of  
greenery  
and biodi-  
versity

Management of  
green areas

Code  
**4.1-2**  
GREENERY AND BIODIVERSITY

Improvement  
to the area  
surrounding Font  
de Sant Salvador  
and the adjacent  
steps

Cost  
**€584,483**

Operator  
**B:SM** Barcelona  
de Serveis  
Municipals



Code  
**4.1-3**  
GREENERY AND BIODIVERSITY

Improvements to Font  
de la Sarva, access to  
the cistern, restoration of  
outdoor benches, restoration  
of the Viaducte de Baix,  
reinforcement of balustrades  
and benches, and repairs to  
the Hypostyle Room

Cost  
**€1,320,724**

Operator  
**B:SM** Barcelona  
de Serveis  
Municipals



Code  
**4.1-28**  
MOBILITY

Waterproofing  
and structural  
reinforcement of  
Plaça de la Natura

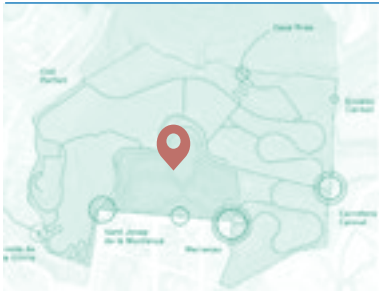
Cost  
**€1,087,281**

Operator  
**B:SM** Barcelona  
de Serveis  
Municipals





Code  
**4.1-4**  
GREENERY AND BIODIVERSITY



Operator  
**EUiM**  
Ecologia Urbana i Mobilitat  
**B:SM** Barcelona de Serveis Municipals  
**Parcs i Jardins**

# Park Güell Infrastructure Master Plan

Dates (start/end)  
**06-2019**  
**06-2022**

Cost  
**€119,840**

## Description

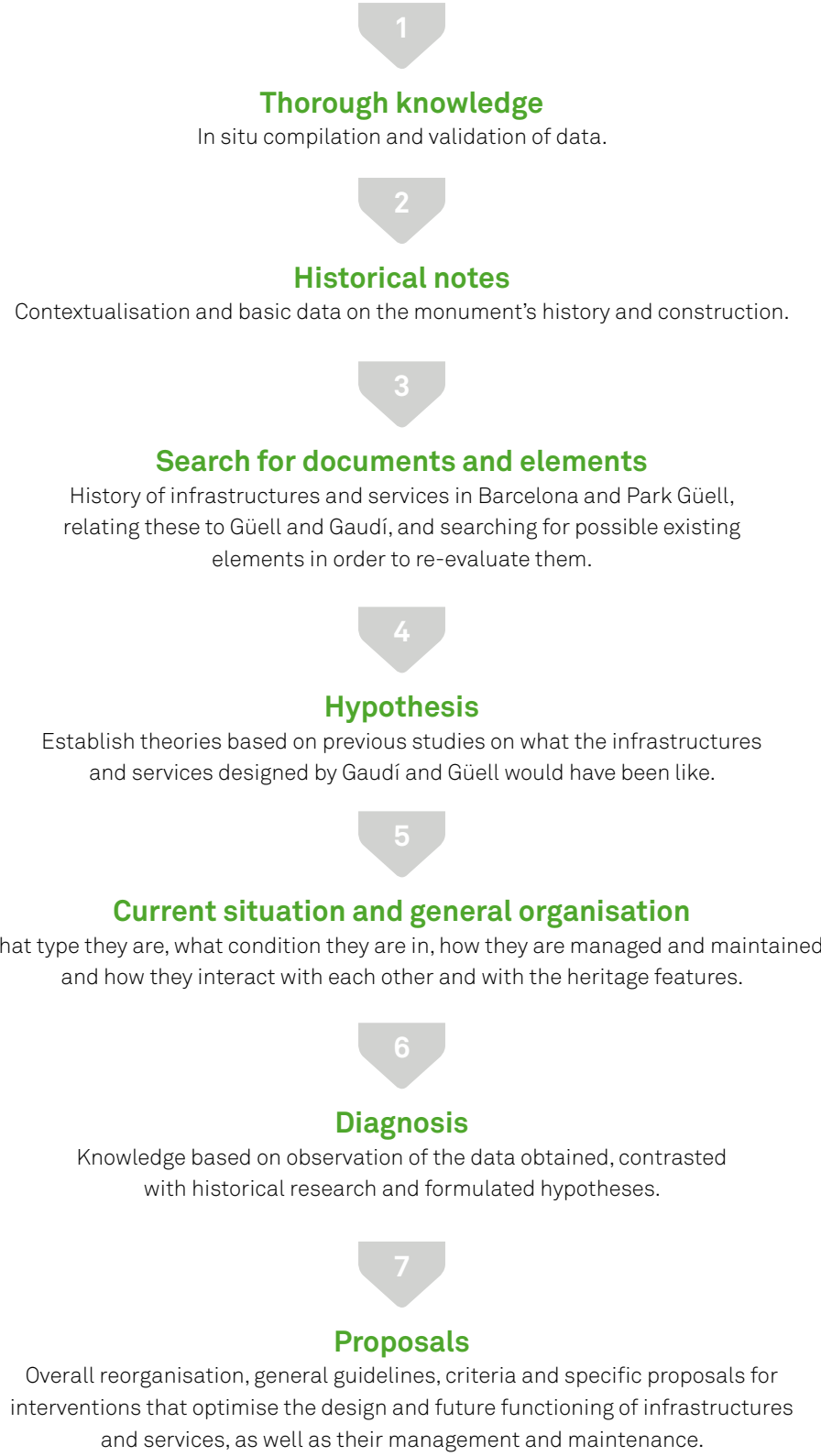
Park Güell is one of the city's big green areas and it has functioned as a public space for over 95 years. Its infrastructures and services have been gradually adapted to changing needs, the surrounding area and its social, natural and heritage context. After nearly one hundred years, it is considered necessary to review its state, its management and maintenance and to bring them up to date where necessary.

**The master plan is seen as an opportunity to rediscover other facets of Gaudí relating to the park's infrastructures and services, aligning the person with more innovative visions of heritage conservation and relating the cultural values of the site with its environmental aspect.**

The 2018-2022 Strategic Plan considered it necessary to research, identify, diagnose and produce new proposals for maintaining and improving the Park's infrastructures and services, from the perspective of lighting, water, the sewer system, telephony, channels, irrigation and fibre, among others, as well as future necessary installations or infrastructures and services, always taking into consideration the Park's status as a World Heritage Site.



Work methodology for drafting the new Infrastructure and Services Plan:





Summary table of actions and economic appraisal

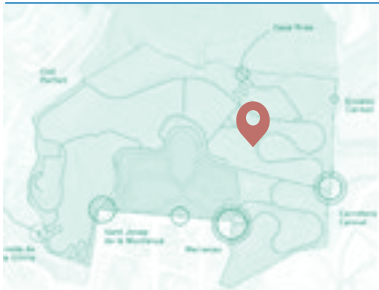
STAGE		STAGE	
1	Initiatives to improve sanitation	3	Lighting initiatives
1.0	Viability study for using cisterns 1, 3, 4b, 5, 6, applying scientific methodology. A total of six cisterns have been found. It has not been possible to gain access to 2 or 4, so no study of them is planned at the moment.	3.1	Areas where existing lighting needs to be adapted
1.1	Introduction of drainage elements at the end of the channels	3.1.1	New LED lighting with new spacing in Passeig de les Palmeres
1.2	Connections for dead channels	3.1.2	New LED lighting with new spacing on the upper pathway and the steps
1.3	Expanding the sanitation system: new drains or grilles connected to the existing network	3.1.3	Replacement of artistic lighting projectors on Turó de les Tres Creus with LED technology
1.4	Modification of the existing grilles in the Hypostyle Room	3.1.4	Replacement of projectors in the Carmel-entrance car park with LED technology
1.5	Introducing curbs to existing channels	3.1.5	Replacement of lighting fixtures on Carrer d'Olot with LED technology
1.6	Soil stabilisation	3.2	Areas where a new lighting network is to be installed
1.7	Reviewing the altimetry of some areas to create new low points	3.2.1	New lighting at the two ends of the steps connecting the upper pathway with Passeig de les Palmeres
1.8	Introducing mesh and geocells for ornamental vegetation on steep slopes	3.2.2	New lighting in the children's play area next to Carrer d'Olot
1.9	Adaptation of viaduct cisterns to store rainwater for irrigation purposes	3.2.3	New lighting at Park entrances
1.10	Adaptation of the Hypostyle Room cistern to store rainwater for irrigation purposes	3.3	Areas where lighting is to be removed
1.11	Reconstruction of the cistern on Avinguda de Sant Josep de la Muntanya		Investment in removing lighting
1.12	Construction of an underground cistern on Carrer Mercedes	3.4	Interventions in electrical panels
2	Irrigation		Installation of a new lighting panel on Carrer de Mariano, for lighting the Hypostyle Room cistern irrigation pumps and children's play area lighting
2.1	Adaptation and restoration of the current programming system	3.5	IMPROVEMENTS TO ENERGY EFFICIENCY
2.2	Adaptation of the primary and secondary irrigation systems		Installation of motion sensors, double reduction in flow and switching times

STAGE	
4	Initiatives on energy
4.1	Generation installation in the El Carmel building
4.2	Generation in children's play areas
4.3	Generation in the coach parking area on Carretera de Carmel
4.4	Generation installation in gardening huts
4.5	Installation of five coach recharging points in the Carmel car park
4.6	Installation of ten vehicle recharging points in the Carmel car park
4.7	Raising public awareness
5	Telephony and fibre
5.1	Extension of the IMI network to other park locations
5.2	Inclusion of Wi-Fi systems with 5G technology
5.3	Beginning the transition to becoming a <i>smart park</i> with connectivity between sensors
5.4	Analytical infrastructure (platform for preventative maintenance, optimisation of energy production and consumption of rainwater)
6	General services
6.1	Installing benches
6.2	New toilets
6.3	Installation of a lighting panel for events
6.4	Replacement of existing litter bins and provision of more litter bins
6.5	Dissemination of initiatives carried out to improve infrastructures and services
6.6	Execution of unified trenches and galleries for services





Code  
4.1-5  
GREENERY AND BIODIVERSITY



Operator  
**EUiM**  
Ecologia Urbana i Mobilitat  
**B:SM** Barcelona de Serveis Municipals  
**Parcs i Jardins**  
**BIM/sa** Barcelona d'Infraestructures Municipals

# Master Plan for the management and maintenance of Park Güell's natural and architectural heritage

Dates (start/end)  
02-2021  
04-2022

Cost  
€229,820

## Description

This master plan is conceived as a tool that enables the optimisation, reinforcement and improvement of strategies for managing the Park's conservation in two areas:

### 1. Green infrastructure. This is divided into three lines of action:

#### A. Landscaping

In regard to landscaping, a global strategy is proposed that includes the arrangement of vegetation, with the aim of structuring the Park's landscaping project into two very clear objectives:

- To increase the diversity of micro-climatic, agronomic and sunlight conditions
- The introduction of low-maintenance plant communities.

#### B. Agronomy

The objective is to improve the Park in terms of substrate, irrigation, conflicts between heritage and vegetation, etc.

#### C. Fauna biodiversity

This includes initiatives aimed at fostering the fauna communities of greatest interest, reducing exotic and invasive species and minimising the most relevant impacts on flora.



## 2. Heritage conservation. This is also divided into three strategic lines:

### D. Planning preventative interventions

This includes all the initiatives aimed at developing topographical and geotechnical tasks, etc., as well as structural initiatives on walls and embankments.

### E. Responsive interventions

All those structural interventions that respond to obvious and relevant pathologies that have been detected.

### F. Urban planning and public areas

Proposed initiatives in regard to paving and urban features, resulting from a diagnosis of the Park.

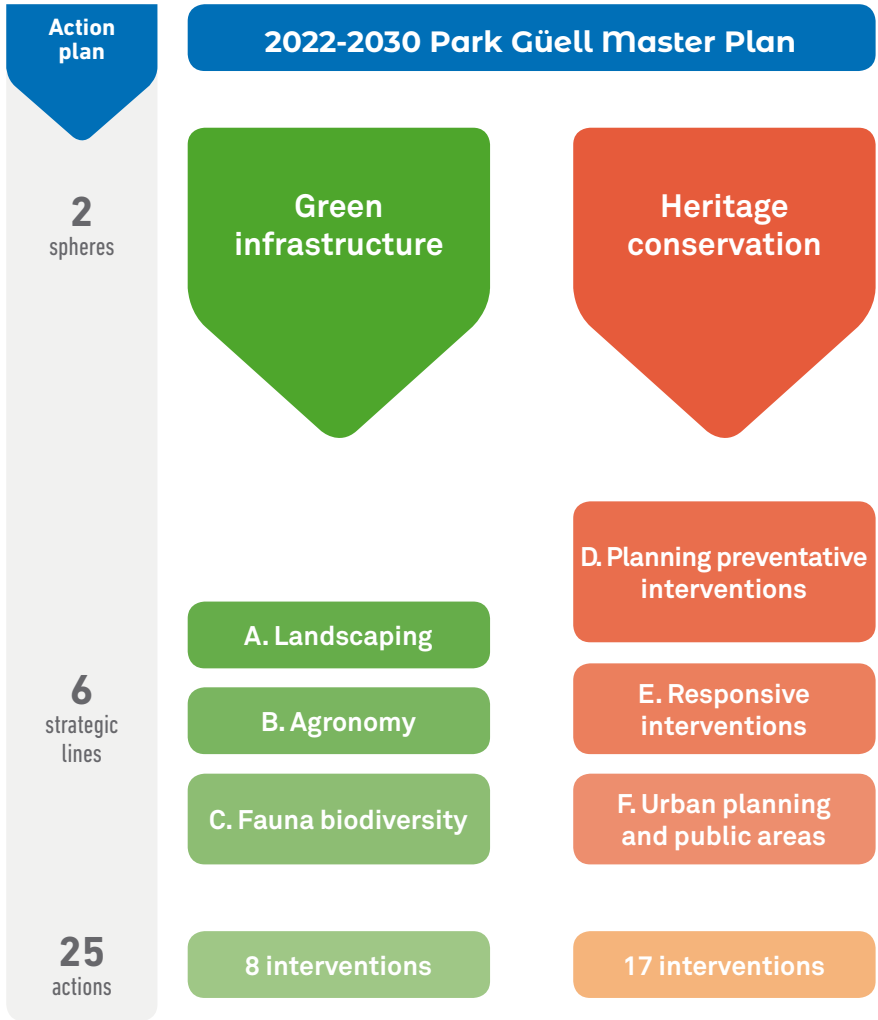




Table of the Conservation and Maintenance Master Plan

Spheres	Strategic lines	Action heading
STRUCTURE AND CONTEXT	A. THE TRES TURONS PARK: ACCESSIBILITY AND IMPROVED CAPACITY	A1. Improvements to the Casa Trias and Can Xiroi entrances to provide continuity for the Cami dels Tres Turons
		A2. Improvements to Park Güell's entrances and boundaries: lifts and walkway from the Vallcarca metro station
		A3. Improvements to Park Güell's entrances and boundaries: Coll del Portell
		A4. Improvements to Park Güell's entrances and boundaries: redevelopment of Carrer d'Olot
		A5. Improvements to Park Güell's entrances and boundaries: redevelopment of Carrer de Sant Josep de la Muntanya
		A6. Improvements to Park Güell's entrances and boundaries: Logistics
GREEN INFRASTRUCTURE	B. LANDSCAPING: VARIED MOSAIC OF PLANTS	B1. Recuperation of the landscape of carob tree and olive tree terraces in upper levels
		B2. Recovering views; clearing woodland at viewpoints
	C. AGRONOMY	C1. Improvements to Park Güell's soil and substrate
		C2. Improved control of plant roots
		C3. Organisation of irrigation
	D. FAUNA BIODIVERSITY	D1. Drafting an inventory of Park Güell's fauna
		D2. Installation of insect hotels, spirals, nests, boxes and feeders
		D3. New aquatic environment – naturalised pond
		D4. Drafting a viability study for the introduction and control of fauna populations



spheres	Strategic lines	Action heading
HERITAGE CONSERVATION	E. PLANNING AND PREVENTION. INTERVENTION STRATEGY	E1. Recuperation of the landscape of carob tree and olive tree terraces in upper levels
		E2. Recuperation of the landscape of carob tree and olive tree terraces in upper levels
		E3. Recovering views; clearing woodland at viewpoints
	F. RESPONSIVE INTERVENTIONS	F1.1. Damage repair. Flagstone on the Viaduct 0 ramp (C. Olot)
		F1.2. Damage repair. Flagstone under Tres Creus
		F2.1. Wall reconstruction. Casa Trias ramp.
		F2.2. C. Olot wall – tree replacement
		F3.1. Consolidation. Base of the Viaducte de Dalt
		F3.2. Consolidation. Reinforcement of upper viaduct crowns
		F4.1. Passeig de les Palmeres balustrades
		F4.2. Viaducte del Mig balustrades
	G. URBAN PLANNING AND PUBLIC AREAS	F5.1. Covering. Crowns on Passeig de les Palmeres
		F6.1. Replacement of embankment mesh
		G1. Repair and replacement of current paving
		G2. Drafting the white paper on Park Güell urban furniture
USES AND MANAGEMENT	H. LOGISTICS AND SERVICES	H1. New interpretation centre and new catering point
		H2. Improved information management: updating of itineraries with new boundaries, websites, apps and QR
	I. SAFETY AND RISKS	I1. Safety on viaducts, drafting a report on stability, resistance and loading test, where necessary
		I2. Safety on Turó de les Tres Creus: drafting a project and construction work to enable its safe use as a viewpoint
		I3. Creating a stable team of Park Güell civic officers who ensure the proper use of the park
	J. TECHNICAL COORDINATION	J1. Creation of the Park Güell Technical Office
		J2. Creation of a Park Güell consultative committee





Quality of the boundaries

Projects to change the nature, sections and opening of bordering streets

Landscaping initiatives and non-invasive interventions that respect the character of the woodland area

Urban improvement project

Urban development projects on bordering streets

More itineraries and entry points

Code  
5.1-2  
QUALITY OF THE BOUNDARIES

Expansion of the Bosc Turull Environmental Classroom

Cost  
€544,049

Operator  
BIM/sa Barcelona d'Infraestructures Municipals



Code  
5.4-10  
QUALITY OF THE BOUNDARIES

Font del Carbó development project

Cost  
€400,000

Operator  
Parcs i Jardins



Code  
5.4-11  
QUALITY OF THE BOUNDARIES

Redevelopment of C/ Alguer

Cost  
€188,056

Operator  
BIM/sa Barcelona d'Infraestructures Municipals





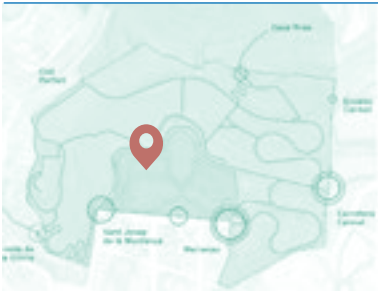


Access to the regulated area

New paradigm

Code

6.1  
REGULATED AREA



Operator

Tourism, Events and Creative Industries Directorate



Strengthening and optimising the Gaudir Més system

Dates (start/end)

03-2021  
06-2022

Cost

NO DIRECT ALLOCATION

Description

Improving the Gaudir Més Register to make obtaining free daily admission to Park Güell easier and more accessible for all registered Barcelona residents. People may register in person at Citizen Help and Information Offices (OAC) with a prior appointment, or via the Online Procedures Office. Once they have registered, users may download a one-day entrance ticket to the enclosure free of charge, without any prior reservation, via their mobile or computer. The entrance ticket must be downloaded on the same day as the visit. The service is available 365 days a year. It is also compatible with offers from other public and private Gaudir Més facilities.





## Culture

### Activities aimed at schools



#### The schools of Gràcia and Park Güell

(Organised by the Barcelona History Museum through the Educational Coordination Council and educational resource centres.)



#### Ask Barcelona

(Organised by the Barcelona History Museum through the Educational Coordination Council and educational resource centres.)



#### Park Güell and nature

(Organised by the Barcelona History Museum through the Educational Coordination Council and educational resource centres.)



#### Park Güell project

(Organised by the Barcelona History Museum through the Educational Coordination Council and educational resource centres.)



#### How Barcelona works

(Organised by EUiM.)



#### Park Güell, Gaudí and Nature

(Organised by the Gràcia Educational Resource Centre, B:SM and the Barcelona History Museum.)



#### Güell, Gaudí and Barcelona. The urban perspective (Lower and upper secondary education, courses)

(Organised by the Barcelona History Museum through the Educational Coordination Council and educational resource centres.)



#### Trencadís mosaic of sound and colour

(Organised by the Gràcia Educational Resource Centre, B:SM and the Barcelona History Museum.)



#### Barcelona learning camps

(Organised by the Barcelona Education Consortium.)



#### Elite properties inside the Park

(Organised by the Gràcia Educational Resource Centre, B:SM and the Barcelona History Museum.)



#### Day of Non-violence and Peace

(Organised by the Escola Baldri i Reixac school, B:SM, Parks and Gardens - EUiM, and the Bosc Turull Environmental Classroom.)



#### Learning about the diversity of the Park's flora

(Organised by Parks and Gardens and B:SM.)





**Edition of the “Saint George and the Dragon of Park Güell” bookmark competition**  
(Organised by B:SM and schools.)



**Global actions against climate change**  
(Organised by Escola Baldiri i Reixac and B:SM.)



**Barcelona 1902**  
(Organised by B:SM and MUHBA.)



**Big annual festival Escola Reina Elisenda Virolai**  
(Organised by Escola Reina Elisenda Virolai and B:SM.)



**Cultural actions aimed at all city residents**



**Güell, Gaudí and Barcelona, the expression of an urban ideal**  
(Organised by B:SM and MUHBA.)



**Barcelona 1902: urbanising the “Muntanya Pelada”**  
(Organised by B:SM and MUHBA.)



**Gràcia 1900. The bourgeois showcase of a working class neighbourhood**  
(Organised by B:SM and MUHBA.)



**Park Güell and Barcelona**  
(Organised by B:SM and MUHBA.)



**Museum night**  
(Organised by B:SM and MUHBA.)



**Trades in Park Güell**  
(Organised by B: SM, Parks and Gardens, and Escola Baldiri i Reixac.)





### Christmas-wish trees

(Organised by B:SM and schools.)



### Solidarity book workshops

(Organised by B:SM and the Fundació Servei Solidari.)



### The conquest of the Turons

(Organised by B:SM and MUHBA.)



### Barcelona and Jazz

(Organised by B:SM and MUHBA.)



### MusicActiva summer camp

(Organised by the Association for the Promotion of Active Music in collaboration with the Escola Baldri i Reixac school.)



### Biennial of Thought

(Organised by B:SM and MUHBA.)



### Park Güell: politics, Ideology and symbol

(Organised by B:SM and MUHBA.)



### The Barcelona of López, Güell and Gaudí

(Organised by B:SM and MUHBA.)



### 48-hour Open House. Visit inside the Hypostyle Room cistern

(Organised by Parks and Gardens and the District of Gràcia.)



### Gaudí and Jujol: from Park Güell to the San Salvador estate

(Organised by B:SM and MUHBA.)



### Summer concerts: "Barcelona and Rumba"

(Organised by B:SM and MUHBA.)



### Barcelona's first viewpoint. The city's growth as seen from the Tres Turons

(Organised by B:SM and MUHBA.)



### "Barcelona in motion, film nights"

(Organised by B:SM and MUHBA.)



### Afternoon snacks at Font de Sant Salvador

(Organised by B:SM and MUHBA.)



### Closing concert of the Music in the Parks series

(Organised by Parks and Gardens and B:SM.)



### Mathematical look at Gaudí's architectural heritage

(Organised by B:SM and the Catalan Society for Environmental Education)



### Park Güell: ecology versus citizen Gaudí

(Organised by B:SM and the Catalan Society for Environmental Education)



### Park Güell, between culture and nature

(Organised by B:SM and the Catalan Society for Environmental Education)





### The use of Park Güell by local residents, through photography

(Organised by B:SM and the Catalan Society for Environmental Education)



### Birdwatching mornings

(Organised by B:SM and the Catalan Society for Environmental Education)



### Botanical and photographic tour of the Park

(Organised by B:SM and the Catalan Society for Environmental Education)



### Music in the Parks series

(Organised by B:SM and Parks and Gardens.)



### Park Güell and the metropolis. Diverse perspectives

Scientific coordination: Albert Cuchí.  
(Organised by B:SM and MUHBA.)



### Park Güell and its origins, 1894-1926

Scientific coordination: Mireia Freixa and Mar Lleniz. (Organised by the MUHBA and B:SM.)



### Park Güell dialogues

(Organised by the MUHBA and B:SM.)



### The La Salut big annual festival

(Organised by Salutem and B:SM.)



### Architecture week

(Organised by COAC, Barcelona City Council, the Mies van der Rohe Foundation and B:SM.)



### Guitar nights

(Organised by B:SM and MUHBA.)



### The 2020 La Mercè festivities

(Organised by B:SM and the Barcelona Institute of Culture.)



### Illuminated Hypostyle Room/Christmas-wish trees

(Organised by B:SM.)





## Dissemination of Park Güell's exceptional universal value

## Sports activities and other collaborations



### Eco-gardeners

(Organised by Barcelona Activa and B:SM.)



### Apropa Cultura

(Organised by the Bayt al-Thaqafa Foundation and B:SM.)



### Red Cross

(Organised by the Red Cross – Social network for senior citizens: “Enredat”, Castellterçol Town Council and B:SM.)



### Trans-Pyrenean social solidarity

(Organised by Transpirinca Social Solidària and B:SM.)



### Park Güell trail run

(Organised by the Guàrdia Urbana police force and B:SM.)



### Choir singing – Corearte

(Organised by the Corearte Festival and B:SM.)



### Olimpoveda

(Organised by Escola Pare Poveda and B:SM.)



### El Coll big annual festival

(Organised by the District of Gràcia.)



### The Tres Turons cross country

(Organised by the District of Horta-Guinardó.)



### Painting and Crafts Fair

(Organised by the District of Gràcia.)



### The Bosc Turull Environmental Classroom Open Day

(Organised by the Bosc Turrull Environmental Classroom and B:SM.)



### Gaudí & Trencadís

(With the participation of Park Güell's Department of Architectural Heritage)



### International Guide Day

(Organised by B:SM.)





Socio-economic sphere

- Protection and revitalisation of local commerce
- The housing market
- Regulation of hawking and artists in the Park
- Strengthened security

<div>Code</div> <div>8.1-2/8.1-3</div> <div>SOCIO-ECONOMIC SPHERE</div> <div>Improving regulations to facilitate inspections</div> <div>Regulating permits for shops targeting tourism in the surrounding neighbourhoods</div> <div>Cost</div> <div>NO DIRECT ALLOCATION</div> <div>Operator</div> <div>Gràcia District</div> <div></div>	<div>Code</div> <div>8.3-8</div> <div>SOCIO-ECONOMIC SPHERE</div> <div>Promotion of employment plans by the Park's bodies: Parks and Gardens and B:SM</div> <div>Cost</div> <div>NO DIRECT ALLOCATION</div> <div>Operator</div> <div>Parcs i Jardins</div> <div></div>	<div>Code</div> <div>8.3-9</div> <div>SOCIO-ECONOMIC SPHERE</div> <div>Temporary job-placement programmes for the Park's maintenance and gardening</div> <div>Cost</div> <div>NO DIRECT ALLOCATION</div> <div>Operator</div> <div>Parcs i Jardins</div> <div></div>
---	--	---



Code

8.4-10

SOCIO-ECONOMIC SPHERE

Reinforcement of security and sensor installations


Cost

€1,212,200

Operator

B:SM

Barcelona de Serveis Municipals



Code

8.4-11

SOCIO-ECONOMIC SPHERE

Mechanisation of the El Carmel gate

Cost

€164,336

Operator

B:SM

Barcelona de Serveis Municipals



Code

8.4-12

SOCIO-ECONOMIC SPHERE

Park Güell Self-Protection Plan

Cost

€74,813

Operator

B:SM

Barcelona de Serveis Municipals



Code

8.4-13

SOCIO-ECONOMIC SPHERE

Increase in security staff outside Park opening hours

Cost

€414,887

Operator

B:SM

Barcelona de Serveis Municipals





## 3.2

## 2020 New management

In 2020, as an opportunity for further exploring the **Strategic Plan's mission for Park Güell**: "Favouring greater preservation and conservation of the heritage, reducing some impacts that have been caused by tourism to date in the neighbourhoods, and furthering actions and measures to create a more sustainable Park Güell in the future".

**Expanding the regulated area** to coincide with the actual opening hours of the Park and its access points, to increase this from 1.7 to 12 regulated hectares. This action has facilitated control of the access points, the flow of visitors and drastically decreased the Park's load capacity.

Reducing the number of parking places **reserved for coaches** and only allowing the platform to be used by people who have previously reserved tickets; preventing the possibility of coach loading and unloading.

**New distribution of access gates** and the reservation of some gates for the exclusive access of residents and others for shared access with visitors, thereby guaranteeing a space not subject to visitor influx from the city.

Encouraging **communication** with city residents via social networks.

Introduction of the **new free and immediate Gaudir Més Register**, with the aim of allowing quick, universal access for Barcelona residents.

Denying access to **unregulated commercial activities**.

Generation of a **maximum flow of people per hour** in order to reduce the usual number of Park visitors by 50%, with a long-term effect on mobility, public transport, and the management and use of the Park.

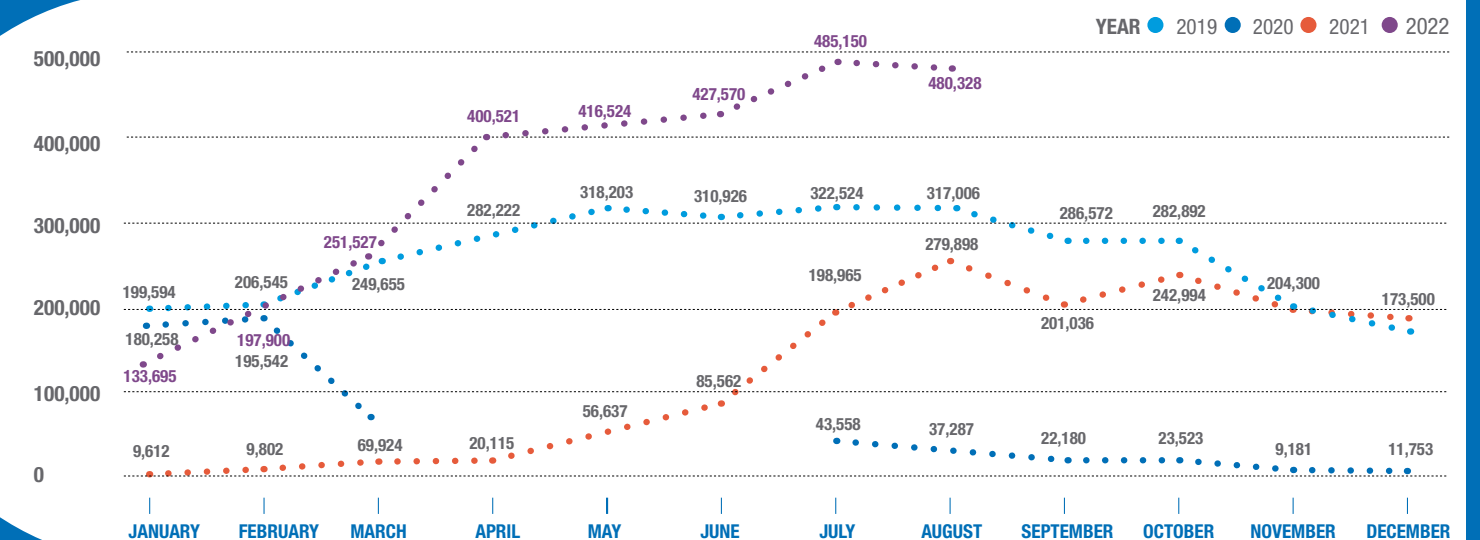
A programme of local **cultural actions** to facilitate the production of initiatives by organisations in the surrounding area.

Two exclusive time slots for local residents: the **"Good morning, Barcelona"** and **"Good evening, Barcelona"** programmes.

The installation of **access bollards** on Carrer d'Olot and the surrounding area with the aim of reducing traffic in the district.

The application of these actions has had an immediate impact: Furthermore, while tourism has been increasing, these measures have seen a decrease in the number of visitors coming to the park by public transport or coaches without having made a prior reservation, which has resulted in lower vehicle mobility, less pollution and less pressure on public transport.

### Visitors monthly evolution (01/01/2020 - 31/05/2022)

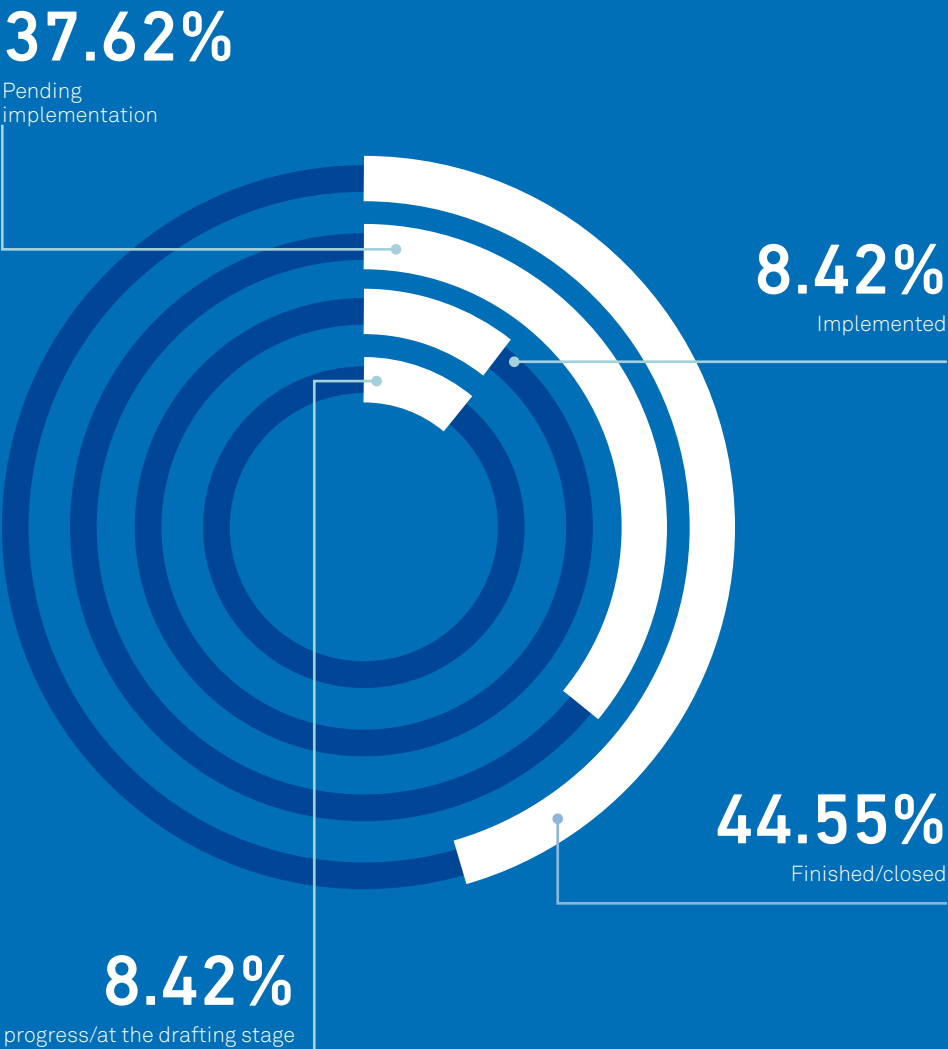




3.3

Achievement  
of the Park  
Güell Strategic  
Plan, 2018-  
2022

Current status of the 202 proposals in the Strategic Plan (%)



Current status of actions by area (%)

	% completed	% in progress % at the drafting stage	% activities	% pending implementation
1 Increase in social use	70.37%	14.81%	0.00%	14.81%
2 Reduction of impact caused by overcrowding	81.25%	6.25%	-	12.50%
3 Mobility	17.86%	5.36%	3.57%	73.21%
4 Greenery and biodiversity	43.33%	0.00%	30.00%	20.00%
5 Quality of the boundaries	21.88%	9.38%	12.50%	56.25%
6 Access to the regulated area	100.00%	-	-	-
7 Cultural sphere	86.36%	-	9.09%	4.55%
8 Socio-economic sphere	44.44%	33.33%	-	22.22%



## 1. More social use

More activities

More quality and quantity

More social interaction facilities

Proposal No.	Proposals activated permanently/finished
1.1-1	Create a schedule with the organised activities currently on offer at the Park and generate new ones (*)
1.1-2	Resume possible historic activities (*)
1.1-3	Identify groups that can generate neighbourhood activities within the Park (Sardana groups, popular activities, music concerts, street theatre, performing arts, sporting activities, etc.) (*)
1.1-4	Consolidate and expand the policy that currently makes it possible to dedicate specific times to use of the park by local residents (*)
1.1-5	Include the social fabric in the Park's governance model
1.1-8	Promote the use of school playgrounds or other services in the area for activities involving local residents (*)
1.1-13	Expansion of services at anti-aircraft bunkers (toilet)
1.1-14	Improvements to urban furniture in the woodland area
1.1-22	More spaces in the Park dedicated to sport
1.1-23	Activities aimed at children and adolescents
1.1-24	Resume the activity of having an aperitif at the Joan Sales viewpoint
1.1-25	Calendar of local schools with activities in the Park (*)
1.1-26	Benches for senior citizens
1.2-6	Restoration of the viewpoint overlooking Baixada de la Glòria
1.2-7	New general signage throughout Park Güell
1.2-15	Rehabilitation of heritage schools
1.2-16	Improvements to Camí de la Pressió, the children's play areas and restoration of the Biodiversity Route
1.2-17	Repair of toilets on Carrer d'Olot
1.2-18	Carmel football field: drainage and new pitch

Proposal No.	Activities/implementation-drafting
1.1-10	Improvements to the dog park in the woodland area
1.1-19	Park Güell work centre
1.2-11	Children's play area in the cul-de-sac on Carrer Sant Cugat del Vallès (up for tender)
1.1-20	New parks in the vicinity of Park Güell (Font de Carbó – Coll del Portell green area)

Proposal No.	Not activated
1.1-9	Signposting of the most appropriate paths for use by senior citizens
1.1-12	Providing the Virolai viewpoint with more services (toilets and mobile cafeteria)
1.1-18	Educational facilities (children's play centre)
1.1-21	Children's facilities (Horta)

(\*) Offer permanently activated

## 2. Reducing the impact caused by overcrowding

Changes to communications

Flow regulation

Entrance control

Proposal No.	Proposals activated permanently/finished
2.1-1	Designing the "Park Güell" website, providing a description of this urban park as living heritage: architectural, ecological and social values, cultural activities, among others, in addition to improving communication between the Park and local residents: schedule of activities, forum, events blog, etc.
2.1-2	Reduction of Park Güell's media exposure and image, along with diversification of the iconographic elements used in advertising (*)
2.1-3	Reduction of filming/documentaries that may encourage visits (*)
2.1-4	Defining criteria for the approval of filming inside the Park, for the purposes of Park Güell image management (*)
2.1-6	Communication campaigns highlighting the problem of overcrowding and the responsibility to conserve Park Güell as a unique symbolic space.
2.1-7	Continuation of communication campaigns about the need to purchase a ticket to enter the Park (*)
2.2-10	Installation of sensors at the anti-aircraft bunkers to keep track of visitor numbers
2.2-11	Stepping up surveillance in areas with a high heritage value or areas in which anti-social offences regularly occur (*)
2.2-12	Temporary closure of Turó de les Tres Creus (days with high influx levels) (*)
2.3-13	Configuration of capacity for the summer and winter seasons and special days (Easter, Christmas) (*)
2.3-14	Management of ticket sales to groups so that their visits take place at times of reduced demand (*)
2.3-15	Market-elasticity study
2.3-16	Intention to implement online sales only (*)

Proposal No.	Activities/implementation-drafting
2.1-8	Installation of sensors at entrances to keep track of visitor numbers

Proposal No.	Not activated
2.1-5	Increase in fees charged to shoot films or documentaries
2.2-9	Notices in the metro to prevent an excessive number of visitors entering the park

(\*) Offer permanently activated



3. Mobility

Reinforcing the Metro as the priority means of gaining access to Park Güell

Rearranging the main entrances to Park Güell on Carrer d'Olot

Rearranging the main entrances to Park Güell on Carretera del Carmel. Relocation of Bus Turístic stops

Detailed proposals: mobility on foot, by bicycle, private vehicles and public transport

Other projects

Proposal No.	Proposals activated permanently/finished
3.1-3	Detailed study of the areas around the streets of Olot, Marianao, Sant Josep de la Muntanya and Rambla de Mercedes
3.4-4	Relocation of bus stops next to Park Güell of the 24 and 92 bus routes
3.4-5	Study of the Park Güell access shuttle. Relocation of Bus Turístic stops.
3.6-10	Construction of a longitudinal pedestrian barrier along Carretera del Carmel
3.7-43	Update of the official Park Güell website with mobility information (*)
3.7-45	Update of the map on the official Barcelona City Council website
3.7-46	Periodic collection of mobility data on visitors to Park Güell
3.8-50	Pacification of the areas around the streets of Olot, Marianao, Sant Josep de la Muntanya and Rambla de Mercedes
3.8-53	Park Güell as the distributor of school routes (included in the Carrer d'Olot and Environs Pacification Project)
3.7-56	Replacement of the escalator in the Baixada de la Glòria section

Proposal No.	Activities/implementation-drafting
3.6-25	Improvement to bus stops. Includes three new schedules
3.6-20	Expansion of the bicycle parking network: 14 new points
3.6-26	Improvement to bus stops. Improvement to accessibility with new pavements or pedestrian crossings. Total 11

Proposal No.	Not activated
3.1-1	Enhancement and signposting of the Lesseps-Park Güell route
3.1-2	Enhancement and signposting of the Vallcarca-Park Güell route
3.6-6	Creation of pedestrian crossings. Total of 18 crossings
3.6-7	Adaptation of pedestrian crossings. Total of 12 crossings
3.6-8	Signposting of pavements with cul-de-sac. Total 2
3.6-9	Drafting of the Plan for pedestrian signage
3.6-11	Repair of the pavement along Ramiro de Maeztu
3.6-12	Repair of the pavement along Albert Llanas
3.6-13	Single platform on Passatge de Ros
3.6-14	Single platform on Avinguda de Can Baró
3.6-15	New Pare Jacint Alegre – Antequera connection
3.6-16	New Park Güell Picnic Zone – Marianao picnic area connection
3.6-17	New Passatge of Turull – Avinguda del Coll del Portell connection
3.6-18	New Porta Forat del Vent – Mirador Virolai connection
3.6-19	Project to improve accessibility inside Park Güell: adaptation of paths for people with reduced mobility

(\*) Offer permanently activated

Proposal No.	Not activated
3.6-21	Increased bicycle parking capacity: 9 points
3.6-22	Review of underused bicycle parking spaces
3.6-23	Creation of signposted bicycle routes on roadways
3.6-24	Improvement of the 116 neighbourhood bus service
3.6-27	Improved signage on metro platforms and in facilities
3.6-28	Update of online information on the location of bus stops
3.6-29	One-off change to the route of the 87 bus line
3.6-30	Improved directional signage for coaches
3.6-31	Installation of traffic lights. Total 4
3.6-32	Change of direction of traffic
3.6-33	Minimisation of incorrect parking
3.6-34	Redesign of the Torrent del Remei – Farigola car park
3.6-35	Painting of car park spaces. Carrer del Portell
3.6-36	Painting of car park spaces. Avinguda del Coll del Portell
3.6-37	Painting of car park spaces. Carrer de Joan Cortada
3.6-38	Painting of car park spaces. Carrer de Ramiro de Maeztu
3.6-39	Painting of car park spaces. Carretera del Carmel
3.6-40	New car park at El Carmel football pitch
3.6-41	Improved flow of traffic between Mare de Déu de la Salut and Pau Alsina
3.6-42	Installation of traffic calming measures on Carrer Mare de Déu del Coll
3.7-44	New information platform between Park Güell and public transport
3.7-51	Analysis of amendments to the green zone (residents only parking)
3.7-55	Placement of electric bicycles
3.8-47	Study on segregated stops
3.8-48	Encouraging public transport professionals to learn English
3.8-49	Study on the installation of public-transport ticket-vending machines at stops
3.8-52	Improvements in traffic calming on Mare de Déu de la Salut
3.8-54	Bicycle circuits in the Park

(\*) Offer permanently activated



4. Improving greenery and biodiversity

Management of green areas

Proposal No.	Proposals activated permanently/finished
4.1-28	Waterproofing and structural reinforcement of Plaça de la Natura
4.1-29	Actions concerning heritage and trees in La Salut-Vallcarca
4.1-2	Improvement to the area surrounding Font de Sant Salvador and the adjacent steps
4.1-3	Improvements to Font de la Sarva, access to the cistern, restoration of outdoor benches, restoration of the Viaducte de Baix, reinforcement of balustrades and benches, and repairs to the Hypostyle Room
4.1-4	Master plan for infrastructures and services
4.1-10	Expansion of irrigation and automated irrigation network outlets to the central area near Font de Sant Salvador (installation of primary pipes across the 6 ha and irrigation points; opening and renovating paths)
4.1-16	Segregation of the irrigation system water service and moving the Casa Trias overhead services underground (included in the Infrastructures and Services Master Plan)
4.1-17	Segregation of wastewater and rainwater on Passeig de les Palmeres (included in the Infrastructures and Services Master Plan)
4.1-18	Creation of a services gallery on Passeig de les Palmeres (included in the Infrastructures and Services Master Plan)
4.1-20	Landscaping of the plots around the Carrer d'Olot children's play area, the Passeig de les Palmeres plot from Casa Trias to the dining area and the plot below Tres Creus
4.1-22	Step up maintenance and surveillance of green areas
4.1-23	Increase the Park's biodiversity, installation of nesting boxes, feeders, bat boxes, insect hotels and other elements
4.1-24	Fostering native bush species that flourish in winter (the Park as a refuge and as a source of resources for bird life)
4.1-26	Safety, emergencies, surveillance and fire plan (*)
4.1-27	Providing Parks and Gardens with greater resources (*)

(\*) Offer permanently activated

Proposal No.	Activities/implementation-drafting
4.1-1	Park Güell Volunteering Centre
4.1-5	Facilities master plan
4.1-30	Implementing the Master Plan for the conservation management of Park Güell
4.1-11	Stabilisation of plots (stabilisation of embankments, adding soil, plants and irrigation)
4.1-13	Project to improve the Joan Sales viewpoint (Vilorai; connection to Tres Turons, repairing vegetation, irrigation system, stabilisation of the embankment, accessibility, etc.)
4.1-14	Relocation of <i>Phoenix Canariensis</i> to Passeig de les Palmeres (36 units)
4.1-19	New stabilisation system for the main pathway to Passeig de les Palmeres (excavation and renovation of paths covering 3,520 m <sup>2</sup> )
4.1-21	Increase in undergrowth to avoid erosion and run-off (*)
4.1-25	Relocation of the landfill and adaptation of the surrounding area. Includes the stabilisation of soil, demolition of the existing structure, removal of the existing landfill and landscaping the surrounding area.

Proposal No.	Not activated
4.1-6	Stabilisation of pathways (from Casa Trias to Tres Creus)
4.1-7	Closure of Coll del Portell from Plaça d'Arnold Schömborg
4.1-9	Closure of the woodland area to private vehicles and improving access for service and emergency vehicles
4.1-12	Improvement of tree pits with emblematic catalogued trees (2 <i>Ceratonia Siliqua</i> , 1 <i>Olea Europaea</i> and 1 <i>Pistacea Lentiscus</i> )
4.1-15	Wall vegetation at the Sant Josep de la Muntanya entrance
4.1-19	New stabilisation system for the main pathway to Passeig de les Palmeres (excavation and renovation of paths covering 3,520m <sup>2</sup> ) (included in the Infrastructures and Services Master Plan)

(\*) Offer permanently activated



5. Quality of the boundaries

Projects to change the nature, sections and opening of bordering streets

Landscaping initiatives and non-invasive interventions that respect the character of the woodland area

Urban improvement project

Urban development projects on bordering streets

More itineraries and entry points

Proposal No.	Proposals activated permanently/finished
5.4-11	Redevelopment of C/ Alguer
5.4-15	Redevelopment of Carrer d'Antequera
5.5-18	Give greater importance to the gate leading to El Coll, the main access point to the woodland area and providing direct access to Font de Sant Salvador
5.5-23	Connecting Carretera del Carmel, with access to Park Güell with LED (included in the Infrastructures and Services Master Plan)
5.5-25	Project to replace lighting on the streets around Park Güell with LED (included in the Infrastructures and Services Master Plan)
5.6-32	Recreational spaces in the woodland area

Proposal No.	Activities/implementation-drafting
5.1-2	The Turull Classroom equipment
5.4-9	Remodelling of access from Carretera del Carmel to Park Güell
5.4-12	Final project for the redevelopment of Baixada de la Glòria
5.4-13	Ramiro de Maeztu plot development project
5.1-1	Improvement of Avinguda del Coll del Portell at the Park entrance (section with parking, walls and views of Collserola)
5.2-4	Improvement of the area around the dog park at the El Coll entrance (paths, vegetation, benches)
5.4-10	Font del Carbó development project
5.5-21	Signposting the connections to Parcs dels Tres Turons

Proposal No.	Not activated
5.1-3	Final project for Rambla de Mercedes, between Sant Josep de la Muntanya and Avinguda del Coll del Portell
5.2-5	Recovery of the green areas on Carrer Sant Josep de Cottolengo, between Carrer d'Antequera and Passatge de la Sagrada Família
5.2-6	Treatment of the access path from Riu de la Plata and Pau Ferrant using materials and non-invasive interventions that are respectful of the woodland and the surrounding area
5.3-7	Mitigation of the impact of the buildings located in the nearby area
5.3-8	Improvement of Plaça de la Mitja Lluna
5.4-14	Redevelopment project for Carrer de Tirso
5.4-16	Redevelopment project for Carrer de Tirso

(\*) Offer permanently activated

Proposal No.	Not activated
5.4-17	Project to open Carrer d'Arnold Schönberg to Carrer Repartidor
5.5-19	New connection from Carrer de Marianao
5.5-20	Improve the visibility of the gates to El Carmel (Riu de la Plata, Pau Ferran, Coll del Portell)
5.5-22	Improve the quality of routes for local residents connecting nearby neighbourhoods (inside the Park and the surrounding area)
5.5-24	Repair of the steps on Carrer de Ceuta
5.5-26	Redevelopment project for the steps on Carrer d'Haití
5.5-27	Installation of handrails and grips on streets with steep slopes in the area surrounding Park Güell
5.5-28	Installation of benches and seats in the streets close to Park Güell
5.5-29	Elevator project on Carrer de Mossén Batlle
5.5-30	Elevator works on Carrer de Mossén Batlle
5.6-31	Steps between Catalunya Swimming Club and El Carmel

Proposal No.	Proposals activated permanently/finished
6.1	Strengthening and optimising the Gaudir Més system (*)

(\*) Offer permanently activated

6. Access to the regulated area



7. Culture

Comprehensive  
museographical  
discourse

Greater cultural offer

Improved exhibition  
site and resources

Knowledge, research  
and dissemination

Proposal No.	Proposals activated permanently/finished
7.1-2	A high-quality approach to the Park's heritage as an integrated whole, focusing on knowledge: history (before, now, after), terrain, wildlife, plants, hydrography, palaeontology, uses, post-history, urban planning, architecture, collective memory, art (*)
7.1-4	Promoting the public's consideration of Park Güell as <i>a museum</i> : public space, urban laboratory and a place of cultural innovation
7.2-5	Creation of a wide-ranging, varied cultural offer (for children, families, senior citizens, adults, women, etc.) both inside and outside the Park (*)
7.2-6	Creation of more themed routes of varying durations, covering different paths and interpretations of the Park (*)
7.2-7	A schedule of activities offering contemporary ways of looking at the Park and its surrounding neighbourhoods (*)
7.2-9	Inclusion of neighbourhood cultural and artistic initiatives that take place inside Park Güell (*)
7.2-10	Promotion of cultural activities by local residents through the communication channels with bordering neighbourhoods in Catalan (*)
7.2-11	Supporting neighbourhood cultural initiatives and activities, while regulating musicians playing in the Park, focusing on promoting Catalan culture (*)
7.2-12	Allowing neighbourhood cultural itineraries to be included in the regulated area (*)
7.3-14	Retaining Casa del Guarda as a museographical space for exhibiting the Park's heritage (*)
7.3-15	Providing Casa del Guarda with more resources (*)
7.3-16	Recovering the entrance pavilions and caves for public use
7.3-17	Considering how the cistern beneath the Hypostyle Room can be made fully accessible and open for visits, as a part of the heritage complex relating to water (*)
7.3-18	Promote the use of the "Park Güell Barcelona" app as an audio guide (*)
7.4-19	Promotion of studies and exhibitions on historic and oral memory corresponding to Park Güell (*)
7.4-20	Catalogue of the Park's history and features
7.4-21	Catalogue of plant species
7.4-22	Catalogue of wildlife
7.4-23	Continual research programme relating to aspects of historic significance and knowledge of the Park's natural environment (*)

Proposal No.	Activities/implementation-drafting
7.1-1	Park Güell as a learning centre, based on its singularity as an urban park with green, architectural and cultural value.
7.1-3	A museum discourse catering to different visitor profiles: basic, non-specialist and specialist (*)

Proposal No.	Not activated
7.3-13	Create a new interpretation centre

(\*) Offer permanently activated

8. Socio-economic  
aspects

Protection and  
revitalisation of local  
commerce

The housing market

Regulation of hawking  
and artists in the Park

Strengthened security

Proposal No.	Proposals activated permanently/finished
8.1-1	Study of the impact of the new tourist bus and shuttle bus locations on local trade
8.1-2	Improving regulations to facilitate inspections (*)
8.1-3	Regulating permits for shops targeting tourism in the surrounding neighbourhoods (*)
8.1-5	Increasing inspections of illegal tourist flats in the area around Park Güell, at the start of the high season (*)
8.3-8	Promotion of employment plans by the Park's bodies: Parks and Gardens and B:SM (*)
8.3-9	Temporary job-placement programmes for the Park's maintenance and gardening (*)
8.4-12	Self-protection plan (*)
8.4-13	Increase in security staff outside park opening hours

Proposal No.	Activities/implementation-drafting
8.3-7	Mediation with street sellers and street artist groups to understand their situation and reach a joint solution
8.4-10	Reinforcement of security and sensor installations
8.4-11	Mechanisation of the El Carmel gate
8.4-14	Increasing the number of civic officers in the area where most heritage is located, and organising transit
8.4-15	Study on the possibility of installing CCTV cameras to protect the heritage and organise transit
8.4-18	Creation of the final project for Wi-Fi antennas

Proposal No.	Not activated
8.1-4	Creation of an economic development plan for the Gràcia district
8.1-6	Monitoring the evolution of the property market based on the expected changes in the area, to detect any gentrification process as soon as possible
8.4-16	Communication campaigns with a view to informing visitors of the impact of purchasing counterfeit goods
8.4-17	Heritage acquisitions

(\*) Offer permanently activated









Activities aimed at schools



June  
2021

**Big annual festival gymkhana**

Hidden treasure activity. El Coll Festival programme.

*(Organised by the El Coll Children's Centre.)*



November  
2021

**EFIM2021 Heritage Photography Competition**

Park Güell exhibits the work of the winners of the International Monuments Photographic Experience 2021.

The EFIM is a photography and heritage competition for the students of Catalan secondary schools, with the aim of familiarising them with cultural and monumental heritage. The 30 winners took part in a photography master class run by professional architecture and heritage photographers.

*(Organised by B:SM and EFIM.)*



December  
2021

**Christmas Concert**

*(Organised by the Baldiri Reixac School.)*

*500 children took part*



January  
2022

**The Peace Fun Run**

Commemorating the School Non-Violence and Peace Day, which has been celebrated every year since 1964 on January 30.

*(Organised by the Baldiri Reixac School.)*





March  
2022



April  
2022

### Carnival Parade

*(Organised by the Baldori Reixac School.)*

*270-300 children and family members took part*

### The schools of Gràcia and Park Güell

The project was conceived via a joint proposal made by various organisations and companies: B:SM, the Gràcia Centre of Educational Resources, the District of Gràcia and MUHBA. The goal is to promote and discover the architecture of Park Güell, as a site within the district.

MUHBA has designed various activities based on the area and Gaudí's creativity, adapted to all ages, so that all children can learn things about the work of this famous architect and become more aware of the importance of this artistic and cultural heritage that we have so close to hand.

*(Organised by B:SM, the Gràcia Centre of Educational Resources, the District of Gràcia and MUHBA.)*

*700 students from 16 educational centres took part.*

### School Spring Festival 2022

**Schools care for Park Güell's greenery.** To welcome in spring, ten city parks have hosted students from various schools, in order to celebrate the **Spring Festival**. In the District of Gràcia, this educational event was held in Park Güell on 31 March. Around **two hundred children** from nearby schools planted various parterres provided in the Austria Gardens. Various members of Parks and Gardens responsible for maintenance and conservation highlighted the ecological and social benefits of vegetation and explained their day-to-day life as professionals who care for this space,

*(Organised by the Office for Climate Change and Sustainability Directorate.)*

### Award ceremony for the Sant Jordi competition

Prizes awarded for Sant Jordi bookmarks. 1st, 2nd and 3rd prizes for elementary, intermediate and advanced courses in the schools near Park Güell. At 6 pm.

*(Organised by B:SM.)*





April  
2022



### LEGO workshops

In collaboration with LEGO, Park Güell organised two workshops for children between the ages of 7 and 12. In the Quadres i Mosaics Legoudí workshops, the children were able to build their own picture, inspired by the work of the architect, using Classic pieces on a square LEGO frame, as well as designing a small mosaic.

*(Organised by B:SM and LEGO.)*

*266 children took part.*

### The Big Annual Festival at the Reina Elisenda School

*(Organised by the Escola Reina Elisenda.)*

*150 children took part.*





Cultural actions aimed at all city residents



March  
2021

#### Inauguration of the Consol Casals viewpoint

On 6 March, the Consol Casals viewpoint was inaugurated as part of the central event to celebrate International Women's Day. The viewpoint is at the Baixada de la Glòria entrance to Park Güell.

*(Organised by the Gràcia Women's Council.)*



May  
2021

#### Caring in culture

The Salutem - Community Actions Culture and Social Cohesion Commission (previously known as the La Salut Community Development Plan)

*(Organised by Salutem and the District of Gràcia.)*

*Participants: 100*



July  
2021

#### Summer concerts: "Musical innovation in the Republican Barcelona"

##### 8th Barcelona History and Music Cycle

This year, as part of MUHBA's musical heritage line of research, and in the MUHBA Park Güell programme, the joint project with ESMUC on musical innovation in the Republican Barcelona continued. It had previously resulted in a study session and two concerts.

*(Organised by the MUHBA and B:SM.)*

*Participants: 905*



#### Film nights in the Park: "Portraying Barcelona at the turn of the 21st century"

##### 3rd "Barcelona in motion, film nights" series

This July, as part of MUHBA's line of research on contemporary representations of the city, they presented the third edition of the series "Barcelona in motion, film nights", at MUHBA Park Güell, dedicated to perspectives of Barcelona in the transition from the 20th to the 21st century.

*(Organised by the MUHBA and B:SM.)*

*Participants: 305*





**October**  
2021



**May**  
2022



**June**  
2022



**July**  
2022



### 2030 Agenda Challenges

Park Güell has made some adaptations and now proposes visiting routes for people with reduced mobility. However, there is room for improvement, in order to include individuals with sensory and cognitive diversity. For this reason: disruptive entrepreneurs, organisations and enterprises were invited to propose innovative solutions based on data and technology which would help to achieve accessibility for people with sensory and cognitive diversity in this emblematic city location.

*(Organised by B:SM.)*

### Associations Fair at Plaça de la Natura

Salutem – La Salut Associations Fair. The Salutem Area of Culture and Social Cohesion, together with the District of Gràcia, organised a new edition of the La Salut neighbourhood's Associations Fair.

*(Organised by Salutem and the District of Gràcia.)*

*Participants: 200*

### Museum night

Guided visit to Park Güell's Casa del Guarda.

*(Organised by B:SM and MUHBA.)*

*Participants: 60*

### “Musical innovation in the Republican Barcelona” 9th Barcelona History and Music Cycle, concerts in Plaça de la Natura

This series recuperates part of the music which filled some households' free time with hope and tranquillity during the war, and especially many cafés and establishments where people got together to listen to the radio. This is music created or heard in Barcelona relating to Park Güell and its history. The concerts will be playing music heard on Radio Barcelona during the Spanish Civil War. Concerts in collaboration with ESMUC.

**Chamber music on air**

**The most European Jazz**

**The song was heard in Catalan**

**The cobla against fascism**

*(Organised by B:SM and MUHBA.)*

*Participants: 1,100*

### 4th “Barcelona in motion, film nights” series Screenings in Plaça de la Natura

A selection of films about Barcelona and its relationship with cinema. This edition will feature three very different films that will help us to see the city as a both a physical space and as a setting. The city is not just the specific place we live in, but thanks to its characteristics (streets, buildings and public spaces) it is also often used as a film set for stories that have nothing to do with the city itself.

The screening of films where the city of Barcelona is the setting:

***Vida en Sombras***

***El Perfume***

***The Machinist***

*(Organised by B:SM and MUHBA.)*

*Participants: 387*







Impact of Park Güell in the media

20 minutes	
01/03/2021	Barcelona will replace a section of the escalator that lead to Park Güell, in time for the summer
06/07/2021	Park Güell will increase security with CCTV cameras and bollards
04/10/2021	Barcelona seeks ideas for offering “inclusive visits” to Park Güell and the Zoo.
Barcelona City Council	
24/02/2021	Replacement of the escalator in the Baixada de la Glòria section
21/04/2021	Work to replace the escalator in the Baixada de la Glòria section is concluded
04/10/2021	Welcome to Innovation 2030
11/11/2021	New children's play area on Carrer Sant Cugat
16/11/2021	How can we design an inclusive visit to Park Güell?
21/01/2022	Park Güell hosts the exhibition of the EFIM2021 Heritage Photography competition
20/04/2022	Discussions in Park Güell. Leisure architects with ornamental plants at Barcelona Modernista
23/05/2022	Now it is easier to enter Park Güell free of charge
17/07/2022	Increasing social use and improvements in the surrounding area under Park Güell's Strategic Plan
Aldia.cat	
29/05/2022	Park Güell gets ready for its summer cultural programme, with the history of Barcelona as the common theme
24/06/2022	Park Güell is offering a 50% discount on guided tours in Catalan
Barcelona Secreta	
29/06/2021	Outdoor cinema at Park Güell, looking at Barcelona at the start of the 21st century

Barna Diario	
22/01/2022	Park Güell hosts the exhibition of the EFIM2021 photography competition
23/05/2022	Park Güell guarantees free use for local residents, with the Gaudir Més Register
Betevé	
12/01/2021	The construction of Park Güell, the first residential estate
18/01/2021	A Barcelona street will be named after Ana María Matute
04/02/2021	The Baixada de la Glòria will be redeveloped next year
06/04/2021	Park Güell recovers Font Sarva
06/05/2021	Park Güell opens for families, with guided visits
21/06/2021	Over €10 million for the maintenance of buildings and monuments
06/07/2021	Park Güell increases security with CCTV cameras and bollards
11/07/2021	Park Güell slowly recovers its foreign visitors
04/10/2021	Barcelona seeks technological solutions to make visits to Park Güell and the Zoo more inclusive
04/12/2021	In November, Park Güell recovers its pre-pandemic figures for visits
15/12/2021	How did Gaudí build Park Güell?
09/01/2022	Local residents neighbouring Park Güell report mobility problems and social conflict caused by a taxi rank
06/04/2022	Guided tours return to Park Güell
07/04/2022	A Common Kestrel rescued from a tree in Park Güell
08/04/2022	Park Güell and Lego will hold socio-educational workshops to foster Gaudí's art
06/05/2022	With the return of tourists to Park Güell, the V19 bus line is once again saturated
13/05/2022	It is no longer possible to enter Park Güell using your library card
15/05/2022	Barcelona residents demand free admission to Park Güell “We have a right to enter”
25/05/2022	Gaudir Més Barcelona: How to register for the programme and get discounts and free visits
20/06/2022	Park Güell's summer proposals: music, films, new cultural routes and guided tours
24/06/2022	50% discounts on guided visits to Park Güell in Catalan, every Sunday during the summer
17/06/2022	Park Güell reduces the number of visitors by half, as part of the strategic plan to encourage local residents





Catalunya Press	
08/04/2022	Park Güell offers educational Lego workshops on Gaudí and the Modernista movement
24/06/2022	50% discount on guided visits to Park Güell in Catalan, every Sunday during the summer
17/07/2022	Barcelona plans to allocate €15 million to the Strategic Plan for Park Güell until 2026
Cat Zona	
17/07/2022	Barcelona plans to allocate €15 million to the Strategic Plan for Park Güell until 2026
El Mundo	
17/07/2022	TVE 2 begins the second season of “Gardens with History”, which won the Iris Award
El País	
01/02/2021	Lockdown: Barcelona climbs the walls
22/03/2021	Park Güell receives the same number of visitors in eight months as in just one month before the pandemic
22/08/2021	Tourism brings Barcelona’s cultural centres back to life
27/01/2022	Antonio López paints Barcelona for the first time
El Periódico	
04/10/2021	Barcelona seeks solutions to make Park Güell and the Zoo more accessible.
04/04/2022	Barcelona’s Park Güell will once again provide guided tours at Easter
30/06/2022	Cinema in Park Güell, street art and more free activities in Barcelona
17/07/2022	Park Güell reduces the number of visitors by half, and plans a municipal investment of €15 million

El Punt Avui	
24/06/2022	Park Güell is offering a 50% discount on guided tours in Catalan this summer
El Temps de les Arts	
18/01/2022	“Rethinking Gaudí in a Barcelona that has completely sold out to tourism is really necessary”
Europa Press	
06/05/2021	Park Güell will provide family guided tours at the weekend in May
04/10/2021	Barcelona seeks ideas for offering “inclusive visits” to Park Güell and the Zoo.
13/05/2022	Park Güell will no longer accept library cards for free admission, starting on 1 June
Hosteltur	
21/04/2022	Five places to celebrate Earth Day with Tiqets
Infotaxi	
16/01/2022	Local-resident front against taxis in Park Güell: “They jam up the streets”
The City	
23/05/2022	Park Güell reaffirms its commitment to guaranteeing local-resident use, by improving the Gaudir Més Register
La Razón	
29/04/2022	“Gardens with History” begins its second season on TVE 2
10/05/2022	Park Güell: the architectural dream that Gaudí shared
L’Equinox Magazine	
03/04/2022	L’échec du Park Güell de Barcelone





L'Independent de Gràcia

13/01/2021	The improvised climbing wall in Coll del Portell
15/01/2021	Park Güell's new mobility relaxes the use of bollards for schools
05/03/2021	The City Council takes action in the area around Park Güell to connect and improve cul-de-sac streets
19/03/2021	Park Güell raises security levels at entrances in response to the terrorism alert
20/03/2021	The latest investigation about Park Güell inspires a new MUHBA route
05/05/2021	Park Güell quantifies up to 30,000 local residents
28/05/2021	A Salutem cultural event at Plaça de la Natura in Park Güell
13/09/2021	More palm trees in Park Güell after the infestation
15/10/2021	During the year of the pandemic, entrance figures for Park Güell fell by 82%, to 600,000
05/11/2021	Nine more palm trees in Park Güell to counter the infestation of palm weevils
13/11/2021	ERC asks why there are more bicycle-taxis in Park Güell
03/12/2021	Work on the children's play area on Carrer de Sant Cugat is halted in order to stabilise the walls
10/12/2021	Park Güell to mechanise the Carmel entrance gate
05/02/2022	Park Güell reopens the way to Camí de les Llàgrimes and delays the new entrance system until 2023
01/03/2022	The La Salut associations will be holding the associations fair in Park Güell once more
11/03/2022	Plan to transform the furthestmost entrance to Park Güell into a large relaxation area
25/03/2022	Park Güell's Gaudí Museum House reopens after the pandemic
25/03/2022	New relaxation area around the bus stop on Carrer Matute
22/04/2022	The District is once again considering changing the Park Güell taxi rank to avoid traffic jams
22/04/2022	The power of taxis in the area around Park Güell
12/06/2022	Music, war and Radio Barcelona, a series of concerts in Park Güell

La Vanguardia

20/12/2020	The enigmatic cistern of Park Güell
27/01/2021	The spectacular January of Park Güell
26/02/2021	Evening among the columns of Park Güell
30/03/2021	Park Güell, more accessible than ever
01/04/2021	The window of Park Güell's Casa del Guarda
24/04/2021	Park Güell
18/06/2021	The natural colours of Park Güell
22/06/2021	The ergonomics of Park Güell's benches
27/06/2021	Summertime botanical walks in Park Güell
01/07/2021	What are the most visited works in Park Güell?
05/07/2021	The damp secret hidden in Park Güell
06/07/2021	Park Güell will increase security with cameras
10/07/2021	Have you seen the variety of benches in Park Güell?
19/07/2021	Discover the variety of windows in Park Güell
27/07/2021	The hidden paths of Park Güell
28/08/2021	The pollinating butterflies of Park Güell
19/09/2021	Discover the Gaudí viaducts
03/10/2021	What is the best time to visit Park Güell?
15/01/2022	Park Güell protects itself from vandalism and terrorism
03/05/2022	Do you know about the Tres Creus viewpoint?
08/05/2022	Casteller groups perform in Park Güell for the first time
23/05/2022	Park Güell offers free admission to local residents
10/06/2022	Why are there coins in the Park Güell fountain?
12/06/2022	A rehearsal for Park Güell
26/06/2022	The story of Park Güell's failure





Línia Gràcia

07/07/2021 Park Güell increases security with CCTV cameras and anti-terrorist bollards

Llibertat.cat

04/07/2022 1909 The new Guàrdia Civil barracks is located next to the future Park Güell

MAPEI

22/11/2021 The restoration of Park Güell receives a 2021 Catalonia Construction Award

Metrópoli Abierta

07/05/2021 Park Güell announces guided tours from €3

17/05/2021 A tree falls down in Park Güell, the third in less than a week in Barcelona

12/06/2021 Various dogs fall off the edge in Park Güell

06/07/2021 Park Güell protects itself with cameras and bollards

15/01/2022 Local-resident front against taxis in Park Güell: “They jam up the streets”

07/04/2022 A common kestrel rescued from a pine tree in Park Güell

04/05/2022 Colau will limit access in overcrowded tourist locations

15/05/2022 Attention: Park Güell no longer offers the easiest way of gaining free admission

24/06/2022 Park Güell offers guided tours in Catalan at half price, starting this Sunday

05/07/2022 The best sunrise in Spain can be seen from this Barcelona location

my Modern Met

20/01/2021 Park Güell: explore the history of Barcelona’s most emblematic park

Nació Digital

14/05/2022 Park Güell no longer offers free admission with your library card

Público

17/07/2022 Park Güell tackles overcrowding with an investment of €15 million

Televisió del Ripollès

23/02/2021 Turons of Barcelona

The New Barcelona Post

26/11/2021 MNAC portrays Gaudí’s complexity

Tot Barcelona

29/03/2021 The pandemic cripples the souvenir shops in Park Güell

21/06/2021 Barcelona allocates €10.6 million to the maintenance of the city’s historic heritage

06/07/2021 CCTV cameras and bollards to reinforce security in Park Güell

04/10/2021 Barcelona seeks new ideas for improving access to Park Güell and the Zoo

08/01/2022 The park and the city reconciled by the pandemic

08/04/2022 Park Güell allies with Lego to foster knowledge about Gaudí

14/05/2022 Your library card is no longer valid for entering Park Güell free of charge

24/06/2022 Visiting Park Güell in Catalan costs half price throughout the summer

17/07/2022 Colau’s antidote for reducing overcrowding in Park Güell

TV3

01/06/2022 “Gaudir més”, the card that gets you free admission to Park Güell



Park Güell newsletter

In October 2018, the first issue of this feedback tool was launched, detailing everything that is happening in Park Güell; a direct communication channel that has now published 37 issues.




Frequency:  
**monthly**



Date of first issue:  
**October 2018**



No. of issues:  
**37 newsletters**









Economic indicators 2018-2022

Actions in Park Güell and the surrounding area	Expenditure in 2018	Social 2019	Expenditure in 2020	Expenditure in 2021	Expenditure in 2022
Menéndez Pelayo Gardens and C. Maignon	€2,399,199.14	-	-	-	-
2018-2022 Park Güell Action Plan					
Lot 3. La Glòria viewpoint	€433,984.07				
Lot 4. Football pitch drainage	€61,112.56				
Lot 5. Font de Sant Salvador	€517,978.36	€66,864.60			
Lot 6. Camin de la Pressió, Camin de la Biodiversitat and children's play areas	€663,623.16	€194,271.31			
Lot 7. Waterproofing and structural reinforcement of Plaça de la Natura	€910,382.20	€176,898.85			
Structural repair of the Hypostyle Room's ribbing	€144,562.21	€23,018.63			
Hygiene service operations, C. Olot	€3,511.54	46,071.05			
Signage	€215,053.30	€1,524.60			
Other services (photography, communication, PAU)	€18,533.64				€13,790.00
Architectural and natural catalogues	€86,212.50				
Lot 8. Improvement work: Font de la Sarva, adaptation of the entrance to the cistern, exterior restoration of the bench, restoration of the Viaduct de Baix, reinforcement of balustrades and benches, repair of the Hypostyle Room ceiling		€849,604.28	€644,040.67		
Motorisation of gates (DR and DO)		€6,213.35	€14,714.36		
Archaeological control of construction work in Park Güell	€23,123.10				
Hole in the Laundry Room					€58,000.00
Safety improvements in the Park enclosure		€6,352.50		€364.00	€253,295.00
Master plan for infrastructures and services		€5,069.90	€64,054.11	€38,267.00	
Pathology study, Master Plan			€2,299.00	€48,637.00	€178,884.00

2018-2022 Park Güell Action Plan	Expenditure in 2018	Social 2019	Expenditure in 2020	Social 2021	Expenditure in 2022
Culture master plan (MUHBA)		€153,852.94	€53,470.12	€75,081.00	€24,800.00
Cultural activities		€9,401.70			
Wi-Fi antennas		€19,758.73			
Local civil officer assistants in La Salut and Tres Creus		€40,942.21	€40,422.52		
Improvements to the bus stop		€4,485.47	€3,537.20		€254,000.00
Organisation of Park Güell mobility: La Salut neighbourhood		€8,128.37	€152,818.66	€5,602.00	
Actions concerning heritage and trees in La Salut-Vallcarca		€18,150.00			
Turull Classroom (District of Gràcia)		€472,346.57	€76,442.00		
Sant Cugat children's play area (District of Gràcia)		€4,840.00		€25,246.00	€8,000.00
Steps on C Alguer (District of Horta-Guinardó)		€188,056.00	€178,552.00	€5,916.00	
Redevelopment of C Antequera (District of Horta-Guinardó)		€11,824.12	€5,466.00		
Artificial grass and car park, Carmel football club (H-G)		€13,316.05	€13,484.00	€660,679.00	€69,000.00
Steps on Carrer Ceuta and the Carmel-Park connection (H-G)		€750.20			
Escalator in Baixada de la Glòria (District of Gràcia)		€12,956.01	€9,959.00	€280,303.00	
Large-scale maintenance of C. Ana Maria Matute			€12,585.12		
El Carmel entrance: Jardín de Moragas and C. Sant Josep de la Muntanya		€18,029.00		€15,905.00	
Drafting of the Technical and Social Centre				€37,024.00	€594.00
Renovation of the Escola Baldri i Reixac school		€807,962.81			
Technical Secretariat		€100,000	€100,000	€100,000	€100,000
	€5,477,275.78	€3,278,689.25	€1,371,844.76	€1,255,369.00	€933,689.00





Report coordination  
Technical Secretariat for Park Güell

Design and layout  
studi-k

2022 Edition

Technical Secretariat for Park Güell  
Ctra. Carmel, 23  
08024 Barcelona

[secretaria.parkguell@bcn.cat](mailto:secretaria.parkguell@bcn.cat)  
[www.parkguell.barcelona](http://www.parkguell.barcelona)



**parkguell.barcelona**



**Ajuntament de  
Barcelona**

